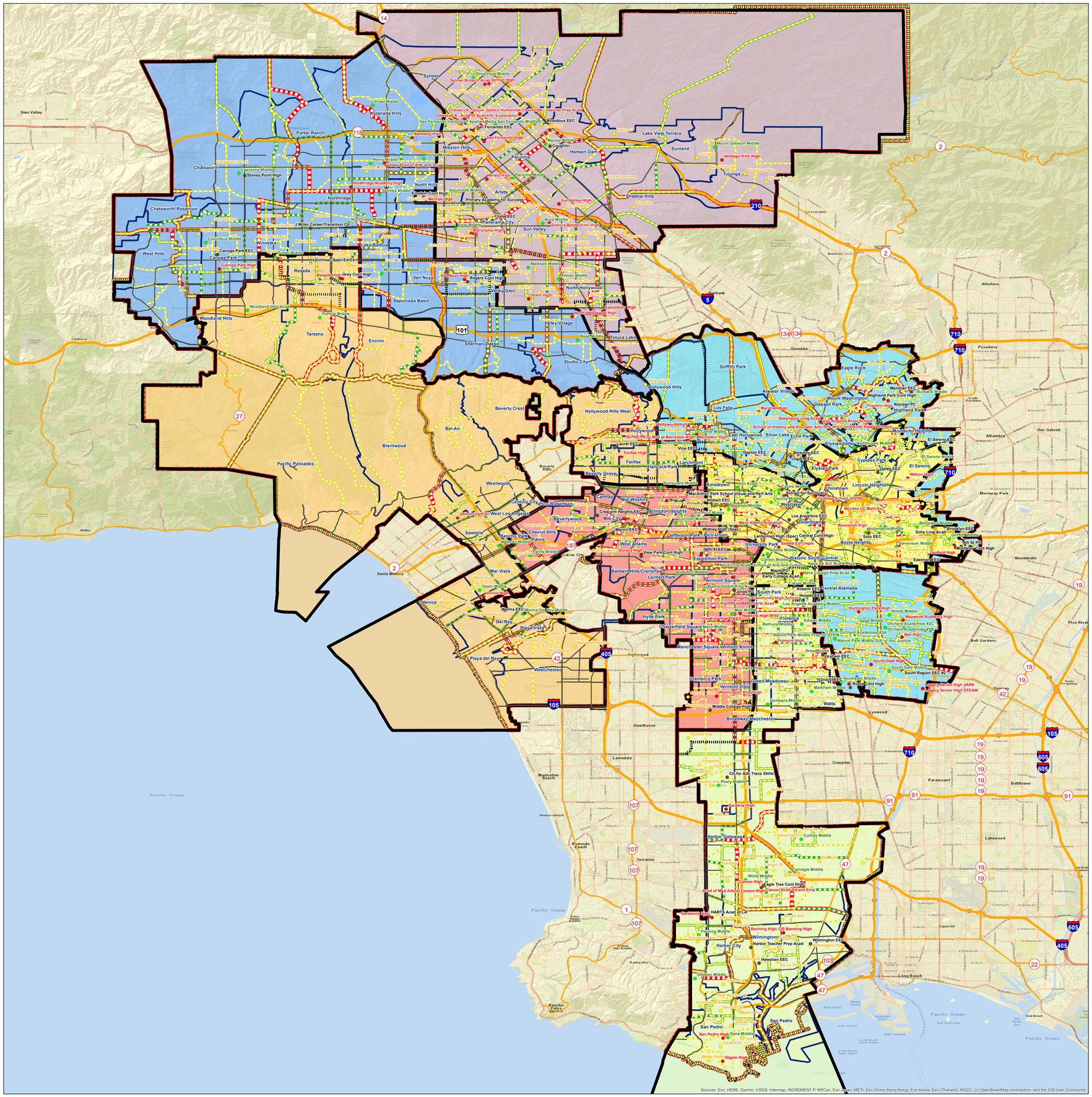
LAUSD Draft 2 Map 10-13-21



Source: US Census 2020

Legend

- Elementary Schools
- Middle Schools
- High Schools
- Other Schools
- Major Streets
- Primary Roads
- Secondary Roads
- Current Districts
- Elementary School Areas
- Middle School Areas
- High School Areas
- LA_Times_Neighborhoods

District

- 1
- 2
- 3
- 4
- 5
- 6
- 7

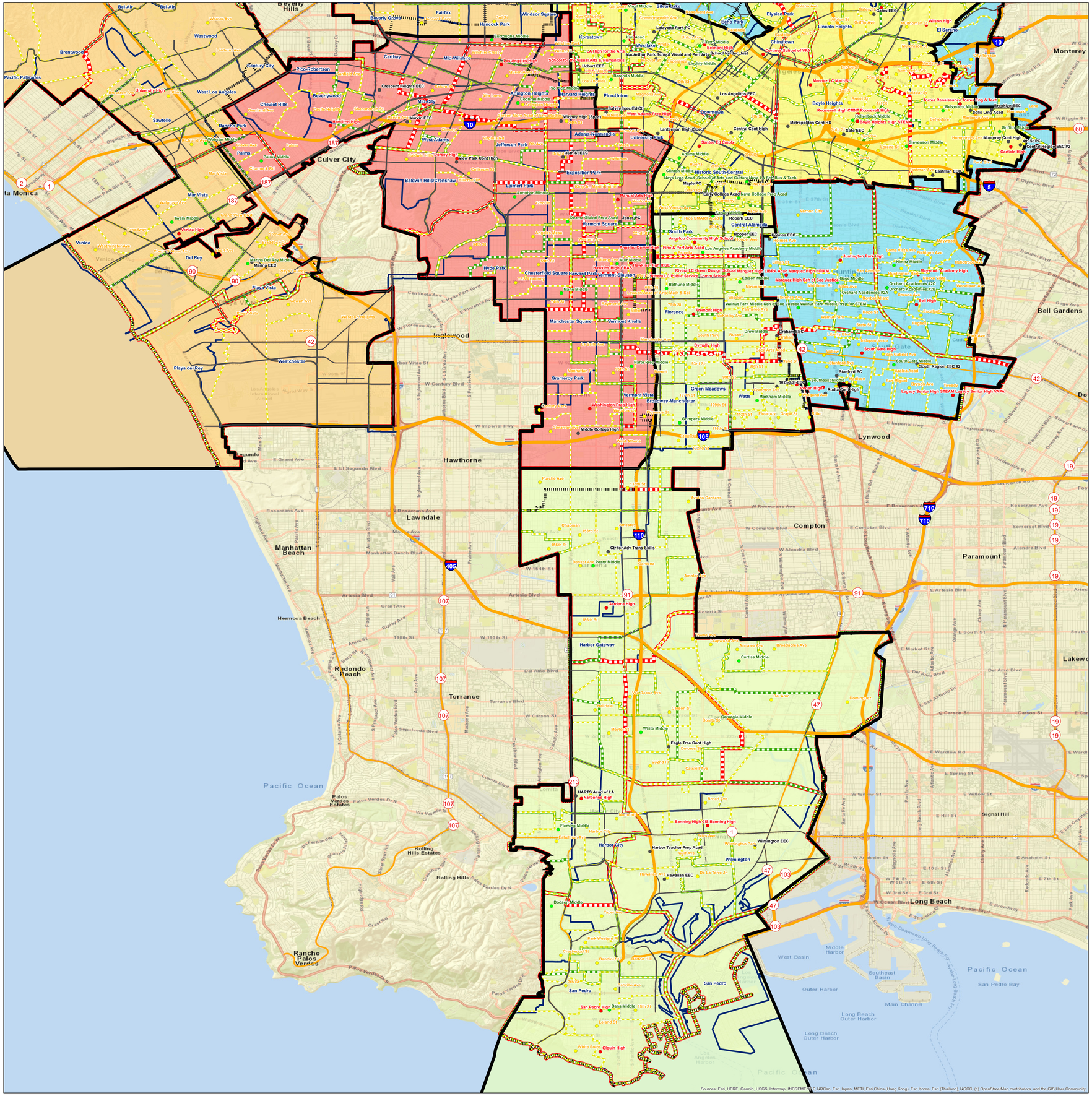
Not Shown: San Clemente Island (District 7)

N
W E
S

0 1 2 4 6 8 Miles

ARCBridge Consulting & Training, Inc.

LAUSD Draft 2 Map - District 1 & 7 10-13-21



Source: US Census 2020

Legend

- Elementary Schools
- Middle Schools
- High Schools
- Other Schools
- Major Streets
- Primary Roads
- Secondary Roads
- Current Districts
- Elementary School Areas
- Middle School Areas
- High School Areas
- LA_Times_Neighborhoods

District

- 1
- 2
- 3
- 4
- 5
- 6
- 7

Not Shown: San Clemente Island (District 7)

N
W E
S

0 0.5 1 2 3 4 Miles

ARCBridge Consulting & Training, Inc.

LAUSD Draft 2 Map - District 2 & 5 10-13-21

Legend

- Elementary Schools
- Middle Schools
- High Schools
- Other Schools
- Major Streets
- Primary Roads
- Secondary Roads
- Current Districts
- Elementary School Areas
- Middle School Areas
- High School Areas
- LA_Times_Neighborhoods

District

- 1
- 2
- 3
- 4
- 5
- 6
- 7

N
W E
S

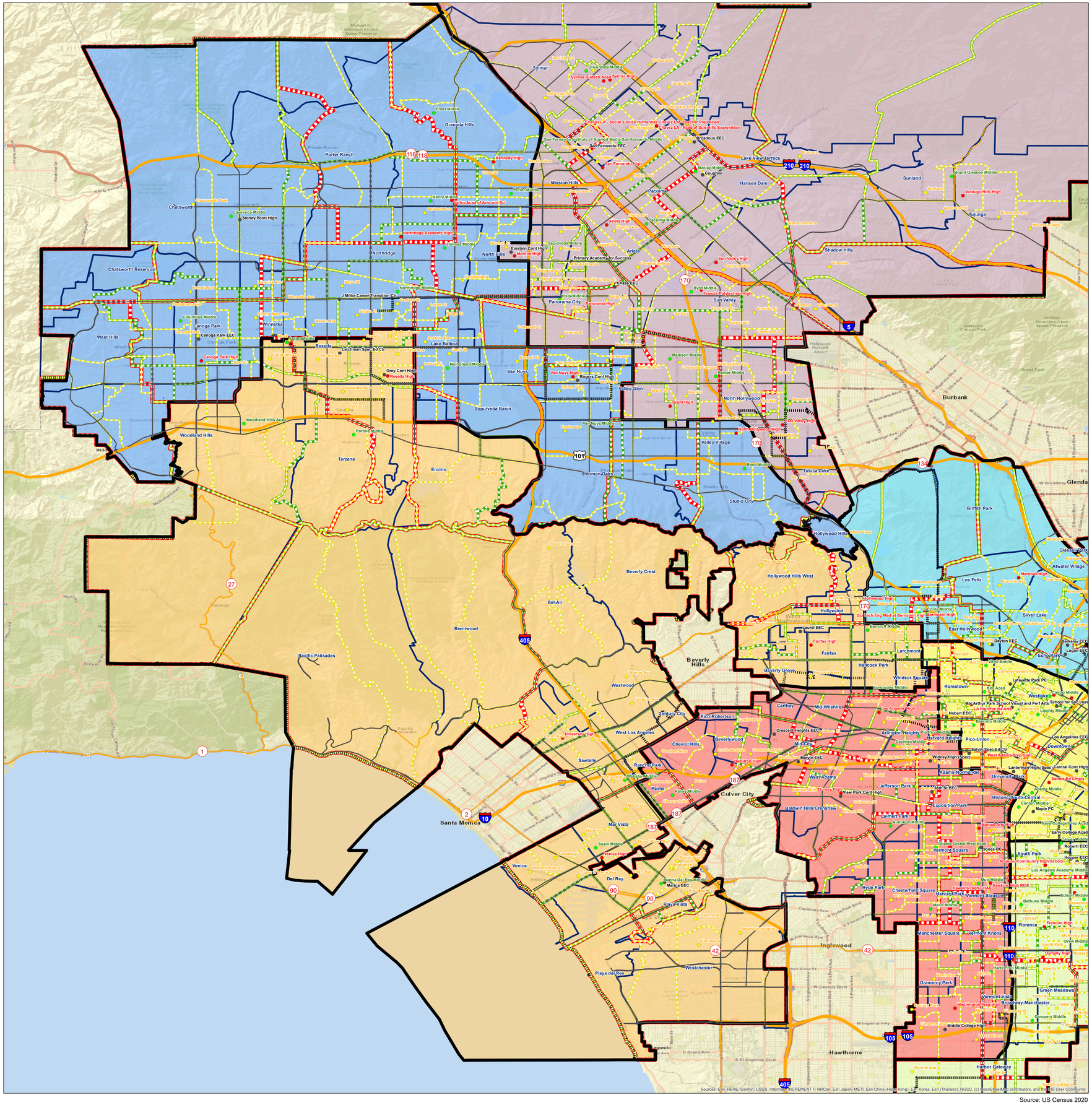
0 0.35 0.7 1.4 2.1 2.8 Miles

ARCBridge Consulting & Training, Inc.

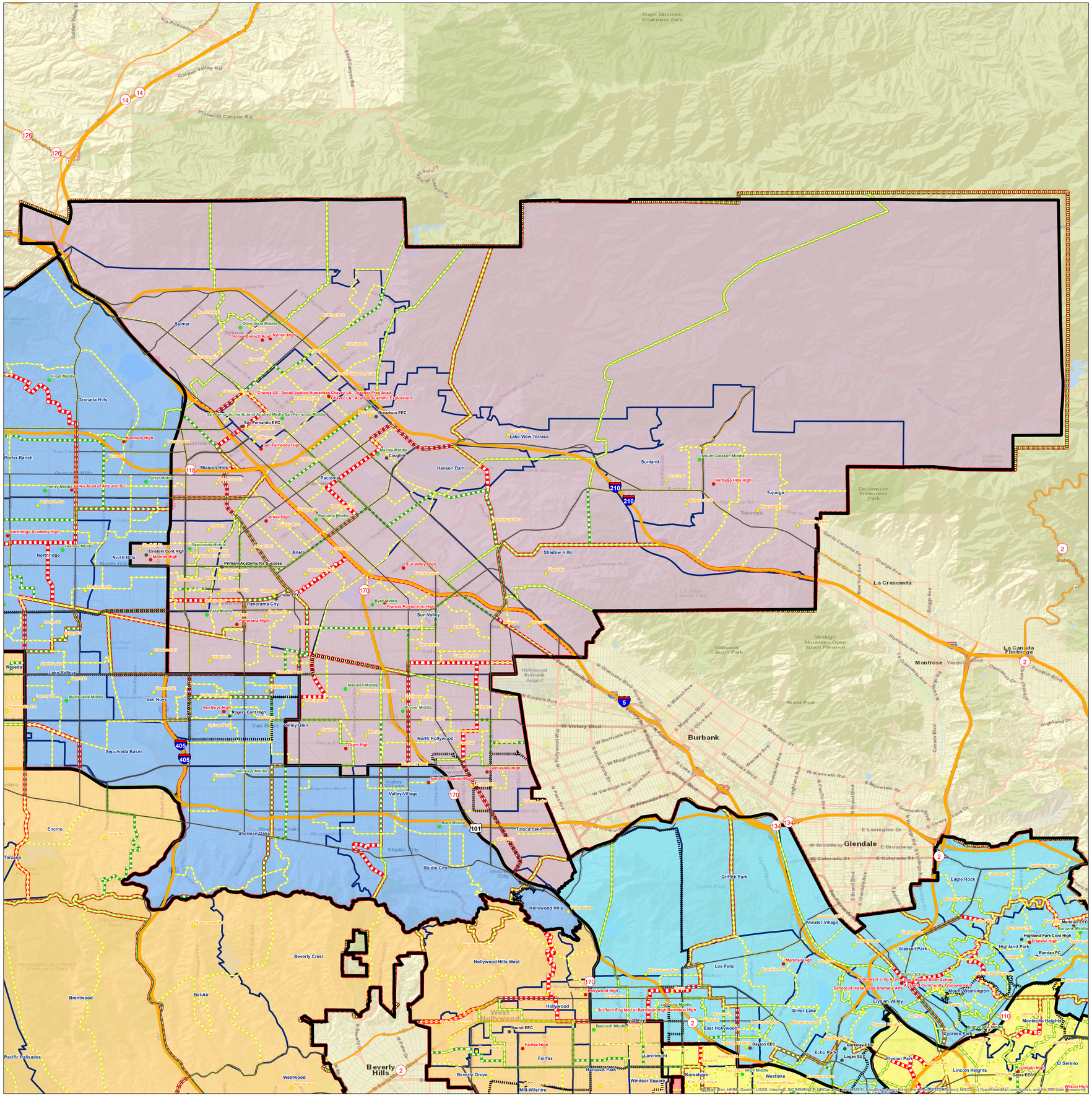
Sources: Esri, HERE, Garmin, USGS, Intermap, INCREMENT P, NRCan, Esri Japan, METI, Esri China (Hong Kong), Esri Korea, Esri (Thailand), NGCC, (c) OpenStreetMap contributors, and the GIS User Community

Source: US Census 2020

LAUSD Draft 2 Map - District 3 & 4 10-13-21


Sylmar
Granada Hills
Porter Ranch
Chatsworth
Northridge
Chatsworth Reservoir
West Hills
Canoga Park
Reseda
Lake Balboa
Van Nuys
Sepulveda Basin
Woodland Hills
Tarzana
Encino
Sherman Oaks
Studio City
North Hollywood
Valley Village
Toluca Lake
Burbank
Griffith Park
Glendale
Hollywood Hills
Hollywood
Beverly Crest
Bel-Air
Brentwood
Pacific Palisades
Beverly Hills
Westwood
Century City
Culver City
Santa Monica
Venice
Del Rey
Playa del Rey
Westchester
Inglewood
Hawthorne
Mission Hills
Lake View Terrace
Sunland
Shadow Hills
Hansen Dam
Pacoima
Arleta
North Hills
Panorama City
Sun Valley
Mid-Wilshire
Koreatown
Downtown
Pico-Robertson
Cheviot Hills
Sawtelle
Palms
Mar Vista
Baldwin Hills/Crenshaw
Jefferson Park
Exposition Park
Vermont Square
Hyde Park
Chesterfield Square
Manchester Square
Gramercy Park
Vermont Knolls
Harbor Gateway
Green Meadows
Broadway-Manchester
Los Feliz
Silver Lake
East Hollywood
Echo Park
Westlake
Pico-Union
Adams-Normandie
University Park
Historic South-Central
Atwater Village
Glassell Park
Tujunga
Verdugo Hills High
Mount Gleason Middle
Frost Middle
Kennedy High
Henry Middle
Valley Academy of Arts and Sci
Lawrence Middle
Stoney Point High
Northridge Academy High
Holmes Middle
Einstein Cont High
Monroe High
Arleta High
Pacoima Middle
Sun Valley High
Francis Polytechnic High
Byrd Middle
Chase EEC
Panorama High
Columbus Middle
Canoga Park
Canoga Park EEC
Canoga Park High
Winnetka
Leichman Spec Ed Ctr
Grey Cont High
Reseda High
Mulholland Middle
Van Nuys High
Rogers Cont High
Valley Glen
Madison Middle
Grant High
Van Nuys Middle
Portola Middle
Woodland Hills Acad
Hale
Broadous EEC
San Fernando Institute of Applied Media
San Fernando Middle
San Fernando EEC
San Fernando High
Maclay Middle
Cleveland
Primary Academy for Success
Sylmar Biotech Acad
Sylmar High
Olive Vista Middle
Gridley
Harding St
Roscomare Rd
Mountaingate
Chavez LA - Social Justice Humanities Academy
Chavez LA - Academy of Scientific Exploration
Chavez LA - Science Press Acad
Mt Gleason Ave
Foothill Blvd
Tujunga Ave
Pinewood Ave
Verdugo Mountains Open Space Preserve
Michael D. Antonovich Open Space Preserve
Santa Susana Pass State Historic Park
Porter Ranch Dr
Rinaldi St
Nordhoff St
Lassen St
Devonshire St
Chatsworth St
Santa Susana Pass Rd
Topanga Canyon Blvd
Roscoe Blvd
Saticoy St
Vanowen St
Victory Blvd
Burbank Blvd
Magnolia Blvd
Riverside Dr
Ventura Blvd
Oxnard St
Sherman Way
Vanowen St
Lemay St
Tampa Ave
Reseda Blvd
Balboa Blvd
Haskell Ave
Burbank Blvd
Victory Blvd
Magnolia Blvd
Riverside Dr
Ventura Blvd
Oxnard St
Sherman Way
Roscoe Blvd
Saticoy St
Vanowen St
Victory Blvd
Burbank

LAUSD Draft 2 Map - District 6 10-13-21



Legend

- Elementary Schools
- Middle Schools
- High Schools
- Other Schools
- Major Streets
- Primary Roads
- Secondary Roads
- Current Districts
- Elementary School Areas
- Middle School Areas
- High School Areas
- LA_Times_Neighborhoods

District

- 1
- 2
- 3
- 4
- 5
- 6
- 7

N
W E
S

0 0.5 1 2 3 4 Miles

ARCBridge Consulting & Training, Inc.

Source: US Census 2020