

LOS ANGELES CITY COUNCIL REDISTRICTING COMMISSION



Commissioners

John Emerson, Chair

Jacquelyn Dupont-

Walker, Vice Chair

Dan Garcia, Vice Chair

Steven Afriat

Marsha L. Brown

Richard Close

Patricia Cook

Morrie Goldman

Gary Park

Irma Rodriguez

David Roberti

Nilza Serrano

Juanita Tate

Anthony Thigpenn

Irene Tovar

Ronald Turovsky

Arturo Vargas

Timothy Watkins

Daniel Weiss

Tyree Wieder

Bob Winn

James K. Hahn
Mayor

Report and Recommendations of the Los Angeles City Council Redistricting Commission

Executive Director

Frank Cardenas

Map Approved: March 26, 2002
Map Transmitted: March 28, 2002
Report Submitted: April 5, 2002

Shaping Our City

250 E. 1ST ST., SUITE 1005 • LOS ANGELES, CA 90012 • 213.473.4595

LOS ANGELES CITY COUNCIL REDISTRICTING COMMISSION

REDISTRICTING COMMISSION

CHAIR: JOHN EMERSON
VICE CHAIR: "JACKIE" DUPONT-WALKER
VICE CHAIR: DAN GARCIA

PHONE: (213) 473-4595
FAX: (213) 473-6425
MAIL STOP: 136



JAMES K. HAHN
MAYOR

STEVEN AFRIAT
MARSHA L. BROWN
RICHARD CLOSE
PATRICIA COOK
MORRIE GOLDMAN
GARY PARK
IRMA RODRIGUEZ
DAVID ROBERTI
NILZA SERRANO
JUANITA TATE
ANTHONY THIGPENN
IRENE TOVAR
RONALD B. TUROVSKY
ARTURO VARGAS
TIMOTHY WATKINS
DANIEL WEISS
TYREE WIEDER
BOB WINN

EXECUTIVE DIRECTOR
FRANK CARDENAS

Via Hand Delivery

April 5, 2002

The Honorable City Council
City of Los Angeles
C/o City Clerk
City Hall, Room 360
200 N. Spring St.
Los Angeles, CA 90012

Dear Honorable Council Members:

On behalf of the Los Angeles City Council Redistricting Commission, transmitted herewith please find the Commission's Report and Recommendations. The centerpiece of the Report is the Commission's Recommended Plan for new council districts, in fulfillment of the Commission's charge under the City Charter.

The Report and Recommended Plan represent over five months of analysis and deliberation by the Commission. It is also the result of unprecedented public participation by thousands of Angelenos. Through the process of listening to the hopes and concerns of communities and neighborhoods across the City, the Commission respectfully believes that it has designed a Recommended Plan that provides fair and effective representation for all the people of the City, provides the opportunity for all voters to elect candidates of their choice, meets the requirements of federal and state law, and is fully compliant with the City Charter.

Commissioners and staff are grateful for the opportunity to have served our City in this historic process. We express our appreciation to the people of Los Angeles for having the wisdom to create a mechanism that encourages public participation in the vital process of "Shaping our City" for the next decade.

Very truly yours,

Frank Cardenas
Executive Director

CC: Honorable Mayor James K. Hahn
Honorable City Attorney Rockard J. Delgadillo
Honorable City Controller Laura Chick
Members of Los Angeles City Council Redistricting Commission
Chief Legislative Analyst
Chief Administrative Officer

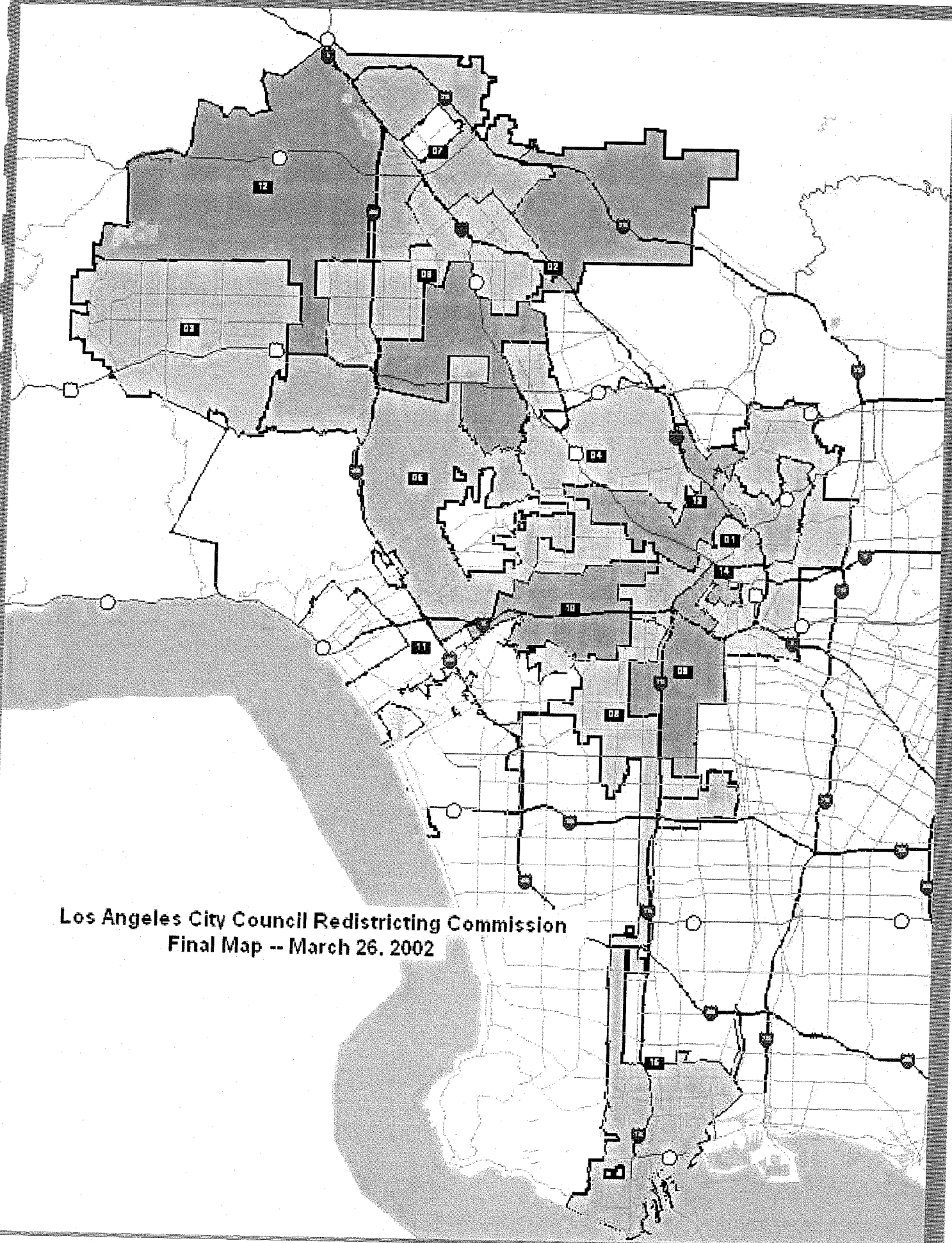
"Shaping Our City"

250 EAST 1ST STREET • SUITE 1005 • LOS ANGELES, CA 90012

AN EQUAL EMPLOYMENT OPPORTUNITY - AFFIRMATIVE ACTION EMPLOYER

Recyclable and made from recycled waste.





Los Angeles City Council Redistricting Commission
Final Map -- March 26, 2002

REPORT AND RECOMMENDATIONS OF THE LOS ANGELES CITY COUNCIL REDISTRICTING COMMISSION

Table of Contents

Transmittal Letter

Recommended Map

Table of Contents

I. Summary and Recommendations	1
II. The New Charter Requirements and the Formation of the Commission.....	3
<i>Charter Section 204</i>	<i>3</i>
<i>The Commission's Formation</i>	<i>3</i>
<i>The Commission's Staff</i>	<i>3</i>
III. The Commission's Work Plan and Guiding Principles	4
<i>A Two-Phased Approach</i>	<i>4</i>
<i>Ad Hoc Committees Lay Groundwork</i>	<i>4</i>
<i>The Undercount Issue is Examined</i>	<i>5</i>
<i>The Commission's Guiding Principles</i>	<i>5</i>
IV. Review of Redistricting Criteria and Legal Issues	8
<i>Introduction</i>	<i>8</i>
<i>Population Equality</i>	<i>8</i>
<i>Measuring Deviation</i>	<i>9</i>
<i>Different Deviation Standards for Congressional Redistricting and Their Application to Los Angeles City Redistricting</i>	<i>9</i>
<i>Voting Rights Act</i>	<i>10</i>
<i>Shaw v. Reno</i>	<i>11</i>
V. Review of the Commission's Recommended Plan	13
<i>The Recommended Plan is Presumptively Constitutional on the Basis of Population Equality</i>	<i>13</i>
<i>Communities are More Intact and Unified</i>	<i>13</i>
<i>The Growth of the San Fernando Valley Compels Five Completely-Valley Districts</i>	<i>13</i>
<i>The Recommended Plan Respects the Voting Rights Act Without Resorting to the Use of Race as a Predominant Factor</i>	<i>14</i>
VI. The Effective Date of the Council's Redistricting Ordinance	15
VII. Discussion of Other Issues Considered by the Commission	15
<i>Koreatown</i>	<i>15</i>
<i>San Fernando Valley</i>	<i>16</i>
<i>South Los Angeles</i>	<i>16</i>
<i>Los Angeles International Airport</i>	<i>17</i>
<i>Downtown</i>	<i>17</i>
VII. Appendices	18
(List of Appendices on following page)	

List of Appendices

- A. Charter Section 204
- B. List of Commissioners by Appointing Authority
- C. Report of the City Attorney to the City Council dated October 16, 2001
- D. District Maps and Related Statistical Data
- E. Comparative Statistical Tables
- F. Community Census Place Splits and District Assignments
- G. Public and Religious Facilities and District Assignment
- H. Metes and Bounds Descriptions of Recommended Districts
- I. List of Commission-Adopted Database Elements
- J. Written Statements Submitted by Commissioners Relating to Amendments and Alternatives
 - Statement of Commissioner Roberti
 - Statement of Commissioner Rodriguez
 - Statement of Commissioner Serrano
- K. Overview of Public Outreach Plan
- L. List of Commission Hearings and Meetings
- M. Lists of Issues Addressed by Public Testimony and Commission Hearings
- N. Samples of Outreach Flyers
- O. Partial List of Print Media Coverage
- P. Overview of Documents Comprising the Historical Record of Commission Proceedings

REPORT AND RECOMMENDATIONS OF THE LOS ANGELES CITY COUNCIL REDISTRICTING COMMISSION

I. SUMMARY AND RECOMMENDATIONS

The Los Angeles City Council Redistricting Commission (hereinafter the "Commission") was created by the voters of the City of Los Angeles (the "City") through the adoption of the new Los Angeles City Charter ("Charter") in 1999. The purpose of the Commission, according to Charter Section 204, is to advise the Los Angeles City Council ("City Council" or "Council") on the drawing of new Council District boundaries. On March 26, 2002, the Commission culminated over five months of work by adopting a proposed redistricting plan for consideration by the City Council. This report, including the Commission's adopted map of new Council District boundaries, is submitted in fulfillment of the Commission's responsibilities under the Charter.

In conducting its work, the Commission held its meetings in public in compliance with the California Ralph M. Brown Act, also known as the Open Meeting Law (*Cal. Gov. Code § 54950 et seq.*). During these meetings, the Commission adopted its work plan, reviewed the applicable criteria for redistricting, received legal briefings from the Office of the Los Angeles City Attorney on legal issues pertaining to redistricting, developed data to be used with specialized software, and received analyses from noted experts in the field of demographics and population trend analysis, among other tasks.

As part of its expansive public outreach effort, the Commission also held 11 community hearings across the City to receive the public's testimony concerning redistricting. More than 800 people testified at Commission meetings and hearings and more than 5,000 pieces of written testimony were received by the Commission's staff. The Commission's very public process, as explained in greater detail in Appendix K, included extensive and unprecedented community outreach and participation, and the review by the Commission and/or its staff of numerous redistricting plans and maps submitted by interested organizations and individuals.

As a result of this process, and after careful consideration of voluminous public testimony and established legal requirements, the Commission is recommending that the current Council District boundaries be modified as described in this Report. In so recommending, the Commission has expressly found that the Recommended Plan provides fair and effective representation for all the people of the City of Los Angeles,

enhances the opportunity for all voters to elect candidates of their choice, meets all requirements of federal and state law, and is fully compliant with Charter Section 204. Additionally, the Recommended Plan accomplishes the following:

- Communities are more unified: Of the City's 135 communities, the number that are divided between two Council districts is reduced from 40 to 30, while the number of communities split between three Council districts is reduced from nine to only two. Whereas Studio City, Valley Glen, and Mission Hills are each currently split between three Council districts, each is united within single districts under the Recommended Plan. Overall, a total of 23 communities that are currently split across multiple districts are united within single districts.
- The San Fernando Valley gains Council representation commensurate with its population: The Recommended Plan places five Council districts entirely within the San Fernando Valley, reflecting the Valley's population growth. This is the first time in the City's history that five Council districts are placed within the San Fernando Valley.
- The opportunities of all voters to elect candidates of their choice is enhanced: The number of districts from which Latino communities have a substantial opportunity to elect Latino candidates increases from four to five with the creation of the new Council District 6 in the Valley. The voting strength of African-Americans has not only been preserved but enhanced in Council Districts 8, 9, and 10.

Based on the Commission's conclusions, it now recommends that the Council take the following actions:

1. Approve and adopt this "Report and Recommendations of the Los Angeles City Council Redistricting Commission" (the "Report"),
2. Adopt as the City's Decennial Redistricting Plan, the Commission's Recommended Plan discussed in this Report,
3. Adopt an ordinance, as approved by the City Attorney, which establishes Council District boundaries in accordance with this Report.

II. THE NEW CHARTER REQUIREMENTS AND THE FORMATION OF THE COMMISSION

Charter Section 204

The Charter directs that, beginning in 2002, the City Council shall redraw Council District lines by an ordinance to be adopted no later than July 1, 2002. Charter Section 204 governing redistricting mandates that new Council districts "shall each contain, as nearly as practicable, equal portions of the total population of the City as shown by the Federal Census immediately preceding the formation of districts." (See Appendix A: Charter Section 204). As will be more fully described below, Section 204 sets forth certain other criteria, firmly based in established legal precepts, to be used in the process of redistricting. The Charter also requires that the Commission "seek public input throughout the redistricting process."

The Commission's Formation

In October, 1999, the City Council adopted an ordinance, pursuant to Section 204, to create the Commission and establish March 1, 2002 as the deadline for the submission of the Commission's recommendation to the Council. In accordance with Section 204, the Commission was comprised of twenty-one (21) voting members appointed as follows: three by Mayor James K. Hahn, two by Council President Alex Padilla, and one each by City Attorney Rockard J. Delgadillo, Controller Laura Chick and the remaining 14 members of the City Council. (See Appendix B: "List of Commissioners by Appointing Authority.")

The first meeting of the Commission was held on October 16, 2001. At that meeting, the Commission received information regarding rules and procedures, including the Brown Act and Robert's Rules of Order, and reviewed various legal issues concerning redistricting. Public comment was invited at the initial meeting and during all subsequent Commission meetings. At the Commission's second meeting on October 30, John Emerson was elected Chair and Jacquelyn Dupont Walker and Daniel Garcia were elected Vice Chairs. The Commission also established four ad-hoc committees to work with staff on certain tasks necessary to the execution of the Commission's work plan: Outreach, Communities of Interest, Technical, and Legal.

The Commission's Staff

In accordance with the Charter, the Commission appointed an Executive Director and other staff to assist the Commission in the execution of its charge. At its October 30 meeting, the Commission selected a lawyer, Frank Cardenas, as Executive Director, serving under a professional services contract with the City. Mr. Cardenas began his service on November 1. In the ensuing weeks, Mr. Cardenas hired Andrew Westall as Technical Specialist, Andrea Adleman as Outreach Specialist, and Dawn Mondie as Office Administrator.

III. THE COMMISSION'S WORK PLAN AND GUIDING PRINCIPLES

A Two-Phased Approach

From the outset, as a methodological approach to conducting its work, the Commission and its staff contemplated a two-phased process involving significant public participation. The first phase of the Commission's work would be aimed at fact-gathering and developing an understanding of what constitutes a community of interest. The result of this first phase of work was the Commission's adoption on February 2 of a Draft Map of proposed new Council districts. The second phase of the Commission's work began with the release of the Draft Map. During February, the Commission conducted four large community hearings to gain public reaction and identify opportunities to make improvements toward a final map. The City Council extended the Commission's deadline from March 1 to March 29. During the latter part of February and throughout March, Commissioners reviewed sections of the Draft Map in small working groups. Commissioners participated in working groups on the basis of their appointing authorities' constituent areas and/or their own residency. In this manner, Commissioners were able to bring valuable knowledge and experience to the task of reviewing public testimony and making improvements to the Draft Map.

Ad Hoc Committees Lay Groundwork

The Commission decided to organize its early efforts around developing a baseline understanding of four foundational elements stemming directly from Charter Section 204: population equality, community and neighborhood intactness, legal compliance, and public participation. It therefore established four working ad hoc committees to examine issues related to these four substantive areas. The four ad hoc committees were the Outreach, Community of Interest, Legal, and Technical committees.

Working with the Commission's Ad Hoc Committee on Public Outreach, staff developed an outreach program that centered on holding 10 (eventually 11) community-based hearings expressly for the purpose of gaining community input on how new districts should be designed and constituted. The various elements – and results – of the Commission's extensive outreach program are more fully detailed in Appendix K. The Commission knew from the beginning that a crucial element of its work would be understanding how Angelenos identify and define their communities. The Communities of Interest Ad Hoc Committee reviewed numerous criteria and indicia of what constitutes a community and considered public testimony in making its recommendations to the full Commission regarding data elements that should be considered by the Commission and its staff in designing new Council districts. The data elements described herein and relied on in designing the Recommended Plan are the direct result of the Communities of Interest work. The complete list of adopted data elements is attached as Appendix I.

The Ad Hoc Legal Committee determined to reach out to organizations that historically have been involved in redistricting issues from a Voting Rights Act perspective. A meeting in November, 2001, with representatives of the Asian Pacific American Legal Center and the Mexican American Legal Defense and Education Fund helped the Commission and its staff to fully and immediately appreciate the intricacies of the Voting Rights Act and related case law and its implications for the Commission's work.

The Undercount Issue is Examined

The Technical Ad Hoc Committee focused much of its effort on an important threshold question for the Commission. Given that the Charter requires the new districts to be as equal in population as practicable, what exactly is the total population of the City of Los Angeles? The Technical Committee was aware of recent research suggesting rather strongly that perhaps significant numbers of Angelenos were not counted in the federal Census Bureau's last count. To the extent that there does exist an undercount, this reality presents certain complications for redistricting in the City. At the request of Commissioners examining the undercount issue, the Commission held two public hearings in December specifically to gather information relating to this issue. While not making a finding that City residents were definitely undercounted, the Commission ultimately directed staff to consult with acknowledged experts on the issue.

It is important to note that the Recommended Plan is predicated on the Census Bureau's official count of City inhabitants. The Recommended Plan also benefits from having been designed taking into consideration statistical analyses suggesting where in the City one can reasonably expect uncouneted residents to exist. Thus, while working within a total population deviation that would render the Recommended Plan "presumptively constitutional" under redistricting jurisprudence (as more fully discussed below), the Recommended Plan reflects an effort to account for the likelihood that there is a net undercount and that it is experienced unevenly across the City. By designing districts with a sensitivity to an undercount likelihood, the result is that inner-city proposed districts *tend* to contain fewer residents than the "ideal" population of 246,321 while districts at the periphery of the City *tend* to contain more residents than 246,321.

The Commission's Guiding Principles

By the Commission meeting of January 26, the Commission was prepared to synthesize the public testimony of hundreds of people, plus various briefings and discussions pertaining to issues such as the Voting Rights Act and the undercount, and give staff meaningful direction toward the development of a draft map of proposed districts. After consulting with staff, legal counsel, and various Commissioners, Vice Chair Garcia developed and presented at the January 26 meeting six guiding principles which he felt had emerged from public testimony and Commission deliberations. The guiding principles were unanimously adopted by the Commission and provided a foundation for staff's development of the draft map and, ultimately, the Recommended Plan.

The guiding principles, presented below in their entirety, recognize certain dramatic population trends since the last redistricting by placing five districts entirely within the San Fernando Valley (Principle 1); are grounded in the imperative to adopt a recommendation for the Council which complies with the Voting Rights Act (Principles 2, 3 and 4); adhere to the Charter requirement to keep communities and neighborhoods intact as much as possible (Principle 5); and acknowledge the unique challenge posed by the reality of the undercount (Principle 6). The draft map and the Recommended Plan are rooted firmly in the Principles as well as the legal requirements and public testimony which inspired their development.

- (1) "The Commission recognizes the tremendous increase in population in the San Fernando Valley over the past decades. The Commission also recognizes that other portions of the City have experienced reductions in population growth. It is important that the Commission ensure that its proposed Council Districts provide political representation that is commensurate with population growth and shifts within the City boundary. The data we have been given and testimony that this Commission has received has reinforced the importance of the San Fernando Valley as a large and vibrant community.

In recognizing the population size and growth in the San Fernando Valley and the numerous separate but distinct communities of interest which are wholly located within the Valley, we should establish at a minimum five districts each representing exclusive Valley constituencies. In addition to these five seats, because the division of population by Council seats yields 5.2 or 5.3, some small portion of the Valley will need have other Council representation.

- (2) With respect to the establishment of five all Valley seats, staff must ensure that demographic, socio-economic, and cultural patterns and communities of interest be carefully considered when forming the boundaries for these five districts. Moreover, staff must also consider the Voting Rights mandate to prevent "voter dilution" of defined minority constituencies and what the Department of Justice defines as "retrogression" – which is a district plan which, when compared with prior districts, reduces the power of minority groups to elect representatives of their choice – when delineating these boundaries.
- (3) With respect to areas in south and central Los Angeles and particularly existing Districts 8, 9, and 10, it should be our position to respect current representational patterns while keeping intact current communities of interest. We must remain cognizant of the role that litigation and compliance with the Voting Rights Act has historically played in creating these and other districts in the City and ensure continued compliance. In

view of the rapidly changing demographics, particularly in CD 9, this Voting Rights Act compliance will be an evolving challenge. Nonetheless, the intent here should be to minimize disruption of existing patterns of representation in these districts. There is a caveat to this general principle which [we] suggest and that is we not preclude ourselves from at least considering minor changes to existing configurations if there are well defined communities of interest at the periphery of a given district that would be better served by minor adjustment to existing boundaries. Also we must acknowledge that some variation will also be required in order to compensate for proportionate balances in population.

- (4) With respect to other districts in east and central Los Angeles and particularly CDs 1, 13, and 14 and areas close thereto, the Commission recommends that staff look closely at preserving existing representational patterns, existing socio-economic and demographic and cultural cohesion and clarifying representation of neighborhoods and communities of interest where they are now split among Council Districts. The Commission also notes here that in reviewing existing patterns of voting and representation, staff should be mindful of the role prior Voting Rights Act litigation has played in forming current districts.
- (5) We've heard a great deal of testimony about communities of interest these past weeks. We've heard about communities of interest where voting rights questions have been raised such as Koreatown, we've heard about communities with defined boundaries such as newly established Neighborhood Council areas; and we have heard about scores of geographically or culturally based communities from Van Nuys to Little Armenia who seek to be in a single district. While the practical difficulty in meeting all these requests will undoubtedly be insurmountable, [we] believe we will all support directing our staff to utilize its best efforts to reduce and eliminate splits in identified communities of interest – consistent with the principles previously set forth.
- (6) We need to acknowledge that in all likelihood there is an undercount in Census 2000. At present there seems to be a lack of specific verifiable, empirical data upon which to rely upon from the 2000 Census because of the Census Bureau's refusal to provide undercount data. Nonetheless we should direct staff to consult with experts to identify historic and projected patterns and geographic clusters of the undercount. On this note, we should also keep in mind that some deviation from the ideal district size is allowable under the existing law provided such deviations are supported by a legitimate public policy rationale. These legitimate public policies include, but are not limited to:
 - Keep communities of interest together
 - Minimize fragmentation of established neighborhoods
 - Compensate for the population undercounts or overcounts in distinct regions of the City if necessary and as made possible through scientific methodology and analysis, as provided in the Los Angeles City Charter."

IV. REVIEW OF REDISTRICTING CRITERIA AND LEGAL ISSUES

Introduction

As stated above, the Charter requires that new districts be as equal in population “as practicable.” The Charter also specifies that all districts “shall be drawn in conformance with requirements of state and federal law and, to the extent feasible, shall keep neighborhoods and communities intact, utilize natural boundaries or street lines, and be geographically compact.” The Charter-established criteria thus embrace the foundational elements of redistricting: population equality, legal compliance, physical compactness, and a respect for communities of interest. From the outset of its work, the Commission has been keenly aware of the application of federal law, particularly the 14th Amendment, the Voting Rights Act (42 U.S.C. § 1971 et seq.) and related case law with regard to the manner in which City redistricting must be conducted.

The Commission considered all relevant provisions of law and carefully reviewed redistricting plans that were submitted in accordance with the public process outlined previously. This review resulted in a recommendation that the Council adopt the Commission’s Recommended Decennial Redistricting Plan which, in the Commission’s determination, provides fair and effective representation for all the people of the City, enhances the opportunity for all voters to elect candidates of their choice, and otherwise meets all the requirements of law. The following sections discuss some of the more relevant aspects of the legal issues surrounding the principles of population equality, the Voting Rights Act, and the proscription against the use of race as a predominant factor in redistricting. A more complete analysis of the legal issues pertaining to redistricting is attached as Appendix C: “Report of the City Attorney to the City Council.”

Population Equality

The Equal Protection Clause of the 14th Amendment to United States Constitution requires that electoral districts afford their residents equality of representation – the “one person, one vote” principle. However, in addition to weighting votes equally, equality of representation also means that each person in a given district (whether eligible to vote or not) must have the same opportunity to be represented by his or her elected official as each person in every other district. (See, *Garza v. County of Los Angeles*, 918 F.2d 763 (9th Cir. 1990) (total population – rather than voting age population, eligible voters, or registered voters – is an appropriate standard to measure equal representation)). This is achieved by providing that each district contains the same number of people.

Decennial redistricting is required to equalize population. (*Reynolds v. Sims*, 377 U.S. at 569 (plan must achieve “substantial equality of population among the various districts”). Slight deviation is permissible provided, however, that it is necessary in order to achieve a rational state policy.

Measuring Deviation

The most prevalent yardstick courts use to measure deviation is the total population deviation. The total population in the jurisdiction is divided by the number of districts in order to identify the "ideal" population number for each district. Expressed as a percent, this number indexes the difference between the district with the most population and the district with the least population based on the ideal per-district population. To determine the total deviation, the absolute value of the highest positive deviation from the ideal and lowest negative deviation from the ideal are aggregated.

As an example, in the case of the City, the official Census population figure for the City is 3,694,820, making the ideal population per council district 246,321 (3,694,820 divided by 15). In the Recommended Plan, Council District 5 has a population of 258,954 (+5.13%) and Council District 7 has a population of 235,341 (-4.46%), making the total population deviation for the City 9.59%. As more fully described below, this deviation in the proposed plan is within a range determined by courts to qualify as being presumptively constitutional.

Different Deviation Standards for Congressional Redistricting and Their Application to Los Angeles City Redistricting

Article I, Section 2 of the United States Constitution requires that congressional representatives must be "apportioned among the several states ... according to their numbers." In the landmark decision of *Wesberry v. Sanders* 376 U.S. 1 (1964), the United States Supreme Court interpreted this to require that the population of each congressional district within a state must be "as nearly equal in population as practicable." By virtue of the Equal Protection Clause of the 14th Amendment, the "one person, one vote" principle is extended to state legislative and municipal districts. The strict standard applied to the equalization of population in congressional redistricting contrasts with the more lenient equal population standard that has been applied to other state legislative plans, including municipal redistricting plans.

In local plans, the requirement of equal representation has been interpreted by courts to require only substantial equality of population. Typically, such plans have been upheld if total deviation does not exceed ten percent (10%). Deviations within 10% are treated as "presumptively constitutional." Deviations over 10% have occasionally been upheld where they could be argued to be necessary to achieve some compelling state interest, such as state statutory or constitutional mandates, or other judicially-recognized redistricting principles, including contiguity of districts, compactness, and the preservation of intact communities of interest.

Voting Rights Act

The Voting Rights Act of 1965, as amended (42 U.S.C. § 1971 *et seq.*) seeks to provide assurance that all persons have equal voting opportunities. Specifically, it prohibits states and their political subdivisions from denying or abridging citizens' right to vote "on account of race or color" (42 U.S.C §§ 1973a, 1973c) or membership in a "language minority group" (42 U.S.C. § 1973b(f)(2)). Section 2 of the Voting Rights Act, as amended, is applicable to the City's redistricting process and provides as follows:

"(a) No voting qualification or prerequisite to voting or standard, practice, or procedure shall be imposed or applied by any State or political subdivision in a manner which results in a denial or abridgement of the right of any citizen of the United States to vote on account of race or color, or in contravention of the guarantees set forth in section 1973b(f)(2) of this title,¹ as provided in subsection (b) of this section.

"(b) A violation of subsection (a) of this section is established if, based on the totality of the circumstances, it is shown that the political processes leading to nomination or election in the State or political subdivision are not equally open to participation by members of a class of citizens protected by subsection (a) of this section in that its members have less opportunity than other members of the electorate to participate in the political process and to elect representatives of their choice. The extent to which members of a protected class have been elected to office in the State or political subdivision is one circumstance which may be considered: *Provided*, That nothing in this section establishes a right to have members of a protected class elected in numbers equal to their proportion in the population."
(42 U.S.C. § 1973.)

Thus, Section 2 prohibits any practice or procedure that, in the context of social and historical conditions, impairs the ability of a racial minority to elect candidates of choice on an equal basis with other voters. In interpreting Section 2, the United States Supreme Court has held that a plaintiff must satisfy three (3) preconditions before a court will undertake a detailed analysis of a challenged plan. (*Thornburg v. Gingles*, 478 U.S.30 (1986)). A plaintiff must show that the minority group is sufficiently large and geographically compact to constitute a majority in a single-member district; that it is politically cohesive; and that, in the absence of special circumstances, bloc voting by the white majority usually defeats the minority's preferred candidate. (478 U.S at 50-51.)

¹ 42 U.S.C. § 1973b(f)(2) states: "No voting qualification or prerequisite to voting, or standard, practice, or procedure shall be imposed or applied by any State or political subdivision to deny or abridge the right of any citizen of the United States to vote because he is a member of a language minority group."

If the preconditions are satisfied, a court will conduct a detailed and rigorous analysis of a challenged plan, factoring in the totality of the circumstances. (42 U.S. § 1973(b); *Thornburg v. Gingles*, *supra*, 478 U.S. at 36-37.) This analysis looks to objective factors, including:

1. whether there is any history of official discrimination;
2. whether racially polarized voting exists;
3. whether voting practices exist that enhance opportunity for discrimination;
4. whether there is a denial of access to a candidate slating process;
5. whether members of a minority group bear lingering effects of discrimination in education, employment and health, which hinder effective participation;
6. whether political campaigns have been characterized by racial appeals;
7. the extent to which members of the protected class have been elected;
8. whether there is a significant lack of responsiveness by elected officials to the particularized needs of the group; and
9. whether the policy underlying the use of the voting qualification, standard, practice, or procedure is tenuous. (478 U.S. at 36-37.)

The Supreme Court has further explained how manipulation of district lines can dilute the voting strength of politically cohesive minority group members, whether by fragmenting the minority voters among several districts where a bloc-voting majority can routinely outvote them, or by packing them into one or a small number of districts to minimize their influence in the districts next door. Section 2 prohibits either sort of line drawing, “cracking” or “packing,” where its result, interacting with social and historical conditions, impairs the ability of a protected class to elect its candidate of choice on an equal basis with other voters. (See *Johnson v. De Grandy*, 512 U.S. 997, 1007 (1994)).

Cracking, fracturing, or fragmenting is defined as the dilution of the strength of minority voters by “dividing the minority group among various districts so that it is a majority in none[.]” (*Voinovich v. Quilter*, 507 U.S. 146, 153-154 *1993 [*quoting Thornburg v. Gingles*, *supra*, 478 U.S. at 46 n.11].) Packing is defined as the dilution of minority voters’ strength by concentrating it “into districts where they constitute an excessive majority.” (*Voinovich*, *supra*.)

Finally, it must be stressed that Section 2 does not require the creation of the maximum possible number of majority-minority districts. (*Johnson v. DeGrandy*, *supra*, 512 U.S. at 1017; 42 U.S.C. § 1973(b) (there exists no right to have members of a protected class elected in numbers equal to their proportion in the population)). Rather, Section 2 prohibits adoption of a redistricting plan that, viewed in the totality of circumstances, would deny minority voters equal measure of political and electoral opportunity. (512 U.S. at 1013-1014.)

Shaw v. Reno

Since 1990, the United States Supreme Court has clarified that the use of race as a predominant factor is prohibitive absent special circumstances. The Court held that a

violation of the Equal Protection Clause of the 14th Amendment to the United States Constitution may exist where a legislature's boundary drawing, though "race neutral on its face," nonetheless can be understood only as an effort to "separate voters into different districts on the basis of race," and where the separation lacks sufficient justification. (*Shaw v. Reno*, 509 U.S. 630, 649 (1993).) Other cases have built upon *Shaw* in demonstrating the Court's willingness to invalidate redistricting plans as race-gerrymandering where race is shown to be a predominant factor, and where no compelling justification for doing so is offered.

V. REVIEW OF THE COMMISSION'S RECOMMENDED PLAN

The Recommended Plan is Presumptively Constitutional on the Basis of Population Equality

The total population of the City, according to the 2000 Census, is 3,694,820. Divided among the 15 Council districts, the ideal population for each district becomes 246,321. In the Recommended Plan, Council District 5 has a population of 258,954 (+5.13%) and Council District 7 has a population of 235,341 (-4.46%), making the total population deviation for the City 9.59%. This deviation is within the 10% deviation standard that is commonly treated in redistricting jurisprudence as being presumptively constitutional on the basis of population equality.

Communities are More Intact and Unified

The Recommended Plan is an important improvement on the existing Council boundaries by significantly reducing the number of Los Angeles communities that are divided between multiple Council districts. The Commission's adopted database identifies 135 distinct communities across the City. Of these 135 communities, 49 are currently divided across multiple Council districts: 40 split between two districts, and nine split between three districts. The Recommended Plan reduces the total number of split communities from 49 to 32. The number of communities split between two districts is reduced from 40 to 30 and the number of communities divided between three districts is reduced from nine to two. Three communities that are currently split among three districts – Studio City, Valley Glen, and Mission Hills – are completely united within single districts under the Recommended Plan.

The Growth of the San Fernando Valley Compels Five Completely-Valley Districts

For the first time in the City's history, the San Fernando Valley is guaranteed Council representation by no fewer than five Valley residents. The last decade has seen tremendous growth in the Valley, particularly the Northeast Valley. In fact, the existing Council Districts 2 and 7 are each over 20,000 people beyond the ideal population of 246,321. Population trends in other parts of the City suggest that the most logical area to experience some district consolidation is the general Westside of the City. Given these realities, and in light of public testimony favoring the creation of a so-called "coastal district," the Commission created a fifth district residing entirely within the Valley and a coastal district bordered on the north by Mulholland Drive, on the east largely along the 405 Freeway, and extending south to the southern end of the City's western portion at Imperial Highway.

At its final meeting, the Commission voted to number the new Valley district 6, and the new coastal district 11. In so doing, the Commission ensured that residents of the new Council District 6 would be able to elect their Council representative in the 2003

municipal election. (Odd numbered districts, including 11, will not hold elections until 2005.)

The Recommended Plan Respects the Voting Rights Act Without Resorting to the Use of Race as a Predominant Factor

The Recommended Plan respects the increasing diversity of the City in a manner that is legally compliant. The creation of the new Council District 6 in the Valley yields a fifth district from which the Latino community will have a substantial opportunity to elect a candidate of its choice. Of the four existing districts with both a Latino voting age population (VAP) above 50% and registration above 35% (Districts 1, 7, 13, and 14), only District 7 sees a reduction in both Latino VAP and registration beyond 2%. The VAP and registration reductions for District 7 reflect the opportunity to recognize Latino voting strength under the Voting Rights Act with the creation of the new, adjoining District 6, which has been forged out of the northern half of existing District 2. Currently, adjoining Districts 2 and 7 have a combined VAP of approximately 59% (41.74% and 76.84%, respectively). Under the Recommended Plan, the combined VAP of Districts 6 and 7 increases to approximately 66% (62.48% and 68.98%, respectively). Thus, the Commission is confident that by respecting existing communities in the Northeast San Fernando Valley (e.g., Sylmar, Arleta, and Mission Hills are unified in single districts), with a resulting slight reallocation of Latino voters and voting-age residents between District 7 and the new District 6, the San Fernando Valley portion of the Recommended Plan successfully complies with the Voting Rights Act.

In adopting the Guiding Principles, the Commission also strove to be mindful of the requirements of the Voting Rights Act with respect to Districts 1, 13, and 14 in the east and central parts of the City. Recommended Districts 1 and 14 continue to afford the Latino community a substantial opportunity to elect candidates of their choice, as VAP in each district remains above 66% and registration in each district remains above 55%. Council District 13 is the fourth existing district in which the Latino community has a substantial opportunity to elect a candidate of its choice. Both VAP and registration are increased in District 13 under the Recommended Plan, as VAP increases from 53.73% to 56.42% and Latino registration increases from 37.11% to 38.49%. The amazing cultural and ethnic diversity of District 13 presented a particular challenge to the Commission to balance the strictures of the Voting Rights Act with the interest in respecting the intactness of communities. The Commission is proud to recommend a plan that increases both Latino VAP and registration in District 13 while keeping intact communities such as Little Armenia and Thai Town and preserving the district's politically progressive character.

In keeping with the Guiding Principles, the existing voting strength of African Americans is also recognized in Council Districts 8, 9, and 10. Both African-American voting age population and registration increase for Districts 8, 9, and 10 under the Recommended Plan. It must be stressed that the Commission accomplished all of the foregoing without using race as a predominant factor in its process. The entirety of the

record attendant to the Commission's process shows that various community-of-interest criteria and indicia were relied upon by the Commission in its deliberations. Among the race-neutral principles guiding the Commission's deliberations were the attempt to create districts that are compact and contiguous and that oblige the direction of the Charter to respect the intactness of communities and neighborhoods as much as possible. By limiting the demographic element of race to testing possible district designs to ensure no dilution of minority voting strength, the Commission has successfully balanced the strictures of the Voting Rights Act, the Equal Protection Clause, and the City Charter.

VI. THE EFFECTIVE DATE OF THE COUNCIL'S REDISTRICTING ORDINANCE

Although not squarely within its charge, the Commission voted to request that the Council consider the possible benefits of establishing an effective date for new districts that would be closer to the 2003 election. The principal attribute of doing so would be to afford the incumbent of the existing Council District 6, Ruth Galanter, the opportunity to fulfill as much of her remaining final term as possible in the service of those who have elected her.

VII. DISCUSSION OF OTHER ISSUES CONSIDERED BY THE COMMISSION

Koreatown

Perhaps the most vexing regional issue that the Commission dealt with had to do with the treatment of the Koreatown community and how its current fragmentation among districts could be reduced. The boundaries for Koreatown reviewed by the Commission were arrived at on the basis of input from the Asian Pacific American Legal Center and Census population data. So defined, Koreatown has a population of approximately 140,000, of which approximately 33.85% is Asian and 52.25% is Latino. Indeed, there was some testimony that took issue with the Koreatown boundaries identified by the Commission, given the demographic diversity and, in particular, Latino predominance of the resident population.

Koreatown is currently largely anchored in Districts 4 and 10, and encompasses smaller portions of Districts 1 and 13. Districts 1, 10, and 13 all have important Voting Rights Act implications that the Commission could not, and did not, ignore. (In fact, the very existence of Council District 1 in the central-east section of the City is a direct result of Voting Rights Act litigation).

The Commission's Draft Map, adopted February 2, sought to reduce the fragmentation of Koreatown by placing the great majority of Koreatown in Council Districts 10 and 13. Over ensuing weeks, a group of five Commissioners met several times to try to identify improvements that could be made to the Koreatown area of the

Draft Map. After considerable public discussion and deliberation, the majority of the Commission, led by Commissioner Roberti, agreed to a solution to the fragmentation of Koreatown that focused on the fact that Asian population trends show greater growth in the southern and western portions of Koreatown, as opposed to the more heavily Latino eastern and northern parts of Koreatown.

The Commission, by a 16 to 5 vote, adopted the Koreatown amendment introduced by Commissioner Roberti. Under the Recommended Plan, the overwhelming majority of the Asian population within Koreatown, 87.29%, is placed within two districts, 4 and 10. Thus, the existing fragmentation of Koreatown has been reduced while simultaneously strengthening African-American VAP and registration in District 10 and strengthening Latino VAP and registration in Districts 1 and 13. See Appendix J.

San Fernando Valley

Commissioner Close introduced an amendment to the Draft Plan that placed Encino in Council District 5 as opposed to the new Council District 2. His amendment was in response to public testimony criticizing the design of District 2 in the Draft Map as not being sufficiently compact inasmuch as the district ranged from Encino west of the 405 Freeway to Sunland-Tujunga in the Northeast Valley. Commissioner Turovsky argued that the Close amendment was not an improvement on the Draft Map on the basis of compactness. The Commission voted to adopt the Close amendment, thus placing the community of Encino in Council District 5 and establishing the westernmost border of Council District 2 as the 405 Freeway.

South Los Angeles

A proposal that was introduced at the Commission's final meeting involved certain realignments along the border between Districts 8 and 10. Under the Recommended Plan, approximately 35,000 people residing east of the 405 Freeway in existing District 6 are placed in District 8. This population shift in turn compels certain population adjustments between District 8 and its adjoining districts, 9, 10, and 15. Commissioner Thigpenn proposed that certain areas that had been apportioned to adjoining districts in the Draft Map be reallocated to District 8. Commissioner Dupont Walker suggested that the Draft Map preserved the representational nature of Council Districts 8, 9, and particularly 10.

After considerable discussion and some confusion, the Commission voted to preserve the Draft Map boundaries between Districts 8 and 9, and 8 and 10. While the Recommended Plan significantly reduces community fragmentation across district boundaries, it remains the case that five of the six community splits created anew by the Plan are in South Los Angeles.

Los Angeles International Airport

Another proposal introduced at the Commission's final meeting would have placed LAX in District 8. This proposal would have placed approximately 17,000 residents in the Westchester community into District 8 using as general boundaries La Tijera Boulevard, Airport Boulevard, and Manchester Avenue. This proposal was not adopted by the Commission.

Commissioner Afriat also proposed an amendment that would place LAX in Council District 8. This proposal would have created three so-called spillover districts that encompass areas on either side of the Santa Monica Mountains. This proposal was not adopted by the Commission principally because it contravened the Commission's Guiding Principle calling for no less than five districts situated entirely within the San Fernando Valley.

Downtown

Another area of the City that became the subject of vigorous debate was Downtown. Alternatives for the Downtown area that would have displaced existing District 9 areas into Districts 1 and 14 were discussed but not acted upon by the Commission. One alternative would place the Convention Center and the new Catholic Cathedral in District 1 while another alternative would move the Downtown western boundary of District 14 to Olive Street. While considerable testimony was received by the Commission on whether to reapportion Downtown, neither alternative was put to a vote. The proponents of these two alternatives, Commissioners Rodriguez and Serrano, entered their testimony on the issues into the record with a suggestion that the Council revisit the matters in its redistricting deliberations. See Appendix J.

ARTICLE II - OFFICERS OF THE CITY

Sec. 204. Election of City Council Members; Redistricting.

Sec. 204 . Election of City Council Members; Redistricting.

(a) **Redistricting by Ordinance.** Commencing in 2002, the Council shall by ordinance redraw district lines to be used for all elections of Council members, including their recall, and for filling any vacancy in the office of member of the Council, after the effective date of the redistricting ordinance. Districts so formed shall each contain, as nearly as practicable, equal portions of the total population of the City as shown by the Federal Census immediately preceding the formation of districts.

(b) **Redistricting Commission.** There shall be a Redistricting Commission to advise the Council on drawing of Council district lines. The Commission members shall be appointed in the following manner: one by each Council member except that the Council President shall appoint two members, three by the Mayor, one by the City Attorney, and one by the Controller. No City officer or employee shall be eligible to serve on the Commission. The Redistricting Commission shall appoint a director and other personnel, consistent with budgetary approval, which positions shall be exempt from the civil service provisions of the Charter.

(c) **Redistricting Process.** The Redistricting Commission shall be appointed no later than the date by which the Census Bureau is to release decennial census data. A new Commission shall be appointed to advise the Council prior to each subsequent redistricting. The Commission shall begin the redistricting process at any time after the necessary data are obtained from the most recent Federal Census, but no later than January 1, 2002, and each subsequent tenth anniversary of that date. The Commission shall seek public input throughout the redistricting process. The Commission shall present its proposal for redistricting to the Council no later than a date prescribed by ordinance.

The Council shall adopt a redistricting ordinance no later than July 1, 2002, and each subsequent tenth anniversary of that date. Nothing in this section shall prohibit the Council from redistricting with greater frequency provided that districts so formed each contain, as nearly as practicable, equal portions of the total population of the City as shown by the Federal Census immediately preceding the formation of districts or based upon other population reports or estimates determined by the Council to be substantially reliable.

(d) **Criteria for Redistricting.** All districts shall be drawn in conformance with requirements of state and federal law and, to the extent feasible, shall keep neighborhoods and communities intact, utilize natural boundaries or street lines, and be geographically compact.

(e) **Effect of Redistricting on Incumbents.** No change in the boundary or location of any district by redistricting shall operate to abolish or terminate the term of office of any member of the Council prior to expiration of the term of office for which the member was elected.

(f) **Annexation or Consolidation.** Any territory annexed to or consolidated with the City shall, prior to or concurrently with completion of the proceedings therefor, be added to an adjacent district or districts by the Council by ordinance, which addition shall be effective upon completion of the annexation or consolidation proceedings notwithstanding any other provision of the Charter to the contrary.

(g) **Terms.** The terms of office for those members of the Council elected from odd-numbered districts shall commence during each fourth anniversary of the year 1997 and for the members elected from even-numbered districts shall commence during each fourth anniversary of the year 1999.

Appendix B: List of Commissioners by Appointing Official

John Emerson CHAIR	Councilmember Cindy Miscikowski, District 11
Jacquelyn Dupont-Walker VICE CHAIR	Councilmember Nate Holden, District 10
Dan Garcia VICE CHAIR	City Attorney Rockard J. Delgadillo
Steven Afriat	Councilmember Ruth Galanter, District 6
Marsha L. Brown	Mayor James K. Hahn
Richard Close	former Councilmember Joel Wachs, District 2
Patricia Cook	Councilmember Dennis Zine, District 3
Morrie Goldman	Councilmember Hal Bernson, District 12
Gary Park	Mayor James K. Hahn
Irma Rodriguez	Councilmember Ed Reyes, District 1
David Roberti	Councilmember Tom LaBonge, District 4
Nilza Serrano	Councilmember Nick Pacheco, District 14
Juanita Tate	Councilmember Jan Perry, District 9
Anthony Thigpenn	Councilmember Mark Ridley-Thomas, District 8
Irene Tovar	Mayor James K. Hahn
Ronald Turovsky	Councilmember Jack Weiss, District 5
Arturo Vargas	Council President Alex Padilla, District 7
Timothy Watkins	Councilmember Janice Hahn, District 15
Daniel Weiss	Councilmember Eric Garcetti, District 13
Tyree Wieder	City Controller Laura Chick
Bob Winn	Council President Alex Padilla, District 7

**Appendix C: Report of the City Attorney to the City Council dated
October 16, 2001**



DIRECT DIAL (213) 847-3141
(213) 485-0447
FACSIMILE (213) 485-6236
(213) 847-2046

OFFICE OF THE CITY ATTORNEY
ROCKARD J. DELGADILLO
CITY ATTORNEY

REPORT NO. R01-0494
OCT 16 2001

REPORT RE:

**LAWS GOVERNING THE PROCESS OF REDISTRICTING
THE LOS ANGELES CITY COUNCIL AND THE BOARD OF
EDUCATION OF THE LOS ANGELES UNIFIED SCHOOL DISTRICT**

The Honorable City Council
of the City of Los Angeles
Room 395, City Hall
200 North Spring Street
Los Angeles, CA 90012

Honorable Members:

Pursuant to your request, this report outlines the legal requirements that govern both the process of redistricting the Council and the Board of Education, as well as the nature of the districts that are created.

Overview

The law governing the manner in which the Council must redistrict itself and the Board of Education has changed substantially since the redistricting process that followed the 1990 Census. These changes are the result of developments in federal law and changes to the City Charter.

As in the past, the Council is required to adopt redistricting plans by ordinance, and districts still must be as equal in population as possible. What is new is that the Council will receive recommendations for redistricting plans from the City's redistricting commissions in connection with redistricting both the Council and the Board of Education districts. The extent to which race may be used as factor in redistricting has also changed as a result of a series of major redistricting decisions by the United States Supreme Court.

In general, the Council's redistricting plans will receive stringent judicial scrutiny if race is determined to be a predominant factor in drawing district lines. While race may be

one of many factors, it may not be a predominant factor in the Council's decision, absent a compelling justification. The U.S. Supreme Court has also identified certain "traditional race-neutral districting principles" a legislative body may employ in completing its task, which we describe in detail below.

Additional requirements are imposed by the federal Voting Rights Act of 1965 (the Act), as amended. The Act prohibits the denial or abridgement of the right to vote on account of race, color or membership in a language minority group. Liability under the Act is based on two sections of the Act. Section 2 applies to all jurisdictions and prohibits a state or local government from imposing any standard that deprives minority group members of an equal opportunity to participate in the political process. Traditionally, a violation is found where a redistricting plan fragments minority populations among different districts or prejudicially concentrates minorities in one or more districts, colloquially termed "fracturing" and "packing" respectively. Section 5 applies only to a select number of identified jurisdictions and requires prior approval ("pre-clearance") of any change in the electoral process by the federal district courts or the U.S. Department of Justice. The City of Los Angeles is not subject to the pre-clearance requirements of Section 5. Both Section 2 and Section 5 prohibit changes in districts which could cause retrogression in the voting powers of minority groups, as is more fully explained below.

Article XXI of the California Constitution, various code sections and relevant state judicial decisions also govern particular aspects of redistricting. The California Constitution requires state districts to be contiguous and geographically compact. The integrity of local government boundaries and geographical regions must be respected to the extent possible, and consideration must be given to "communities of interest" of various kinds. *Id.* In cases such as *Legislature v. Reinecke* (1973) 10 Cal. 3rd 396, the California Supreme Court narrowed the permissible population deviation between ideal districts, required respect for "communities of interests," and considered it desirable for districts to be geographically compact.

Finally, the legislative procedures for enacting any newly redrawn districts must conform with the normal procedures with which legislation is passed by the City Council. Charter §§ 204 and 802 govern the enactment by ordinance of the newly redrawn Council and Board of Education district plans. The City Council must adopt the redistricting plans by July 1, 2002. LAAC § 2.21.

Redistricting: The Basics

Fundamentally, redistricting is the process by which the City Council and Board of Education districts are adjusted every ten years to take into account shifts in population

as reflected in the latest census. The information produced by the year 2000 Census will be utilized to determine where to draw district lines for both Council and Board of Education districts. In essence, the courts require that districts be as equal in population as possible. Deviations of more than 1% have been prohibited in Congressional districts, but City Council districts have been permitted to have up to a 10% deviation in population. The City has historically drawn districts with as small a deviation as practicable.

Charter § 204 requires the City Council by ordinance to redraw the district lines for each council district. Prior to doing so, the members of the Council and other elected City officials appoint members to a Redistricting Commission to advise the Council on the drawing of district boundaries. That commission must deliver its report to the Council by March 1, 2002. LAAC § 2.21. The Council itself is required by Charter § 204(c) to complete the process and approve a redistricting plan no later than July 1, 2002. Charter § 802(b) contains the same requirements for Board of Education districts.

Several criteria for redistricting are listed in Charter §§ 204(d) and 802(d). The Charter requires all 15 Council districts to contain equal portions of the total population of the City. Similarly, all seven Board of Education districts must contain equal portions of the population of the school district. The districts must be "drawn in conformance with requirements of state and federal law and, to the extent feasible, shall keep neighborhoods and communities intact, utilize natural boundaries or street lines, and be geographically compact." Charter § 204(d).¹ The Council ultimately enacts the redistricting plan into law as an ordinance.

Summary of Key Judicial Decisions

Legal challenges to a proposed redistricting plan may originate under either federal or state law. Challenges under federal law typically attempt to prove that a proposed plan violates the claimants' rights under the Equal Protection Clause of the Fourteenth Amendment to the Constitution, their right to vote as protected under the Fifteenth Amendment, and/or relevant sections of the federal Voting Rights Act. Under California law, claimants have relied on state constitutional provisions which mirror their federal counterparts. The Council and the Redistricting Commissions must be attentive to the guidelines and restrictions set forth in redistricting case law.

¹ The criteria for Board of Education districts contained in § 802(d) are worded slightly differently: "All districts shall be drawn in conformance with the requirements of state and federal law and to the extent feasible shall keep neighborhoods and communities intact, utilize natural boundaries or street lines, be geographically compact, and conform to high school attendance zones."

1. *Federal Redistricting Case Law.*

a) *"One Person, One Vote" and Judicial Review*

Redistricting law on the federal level has been driven by the concept of "one person, one vote." For decades, legislative districts were uniformly drawn irrespective of their populations. Starting with the U.S. Supreme Court case of *Baker v. Carr* (1962) 369 U.S. 186, the nation began to consider the fundamental idea that legislative districts should be of equal population. Reversing the previous trend of denying claimants standing to bring the issue to court, the *Baker* case held that the issue of redistricting is subject to judicial review and that standing would be granted to claimants.

In *Wesberry v. Sanders* (1964) 376 U.S. 1, the Supreme Court invalidated a Georgia statute that produced districts of various population sizes, holding for the first time that the number of persons in each district must be as nearly equal "as is practicable."

b) *Equal Protection Clause Restrictions on Use of Race*

In 1980, the Court in *City of Mobile v. Bolden* (1980) 446 U.S. 55, limited its judicial review of state redistricting statutes by holding that mere discriminatory *impact* in the context of an at-large electoral system cannot alone violate the constitutional rights of minority constituents.

Since 1990, the Supreme Court has moved to restrict the use of race as a predominant factor in the redistricting process. The preeminent case in this area is *Shaw v. Reno* (1993) 509 U.S. 630. That case involved the creation of oddly-shaped racial enclaves that formed two North Carolina Congressional Districts. The Supreme Court recognized a claim where "a facially neutral electoral districting plan could, in certain exceptional circumstances, be a racial classification subject to strict scrutiny under [the] Equal Protection Clause." Benjamin E. Griffith, *Redistricting in the Post-Shaw World* (1999). Other cases followed *Shaw*, developing the Court's view that where race is shown to be a predominant factor in a legislative redistricting, and where no compelling justification for doing so is offered, the plan will be invalidated as race-gerrymandering. See, e.g. *U.S. v. Hays* (1995) 516 U.S. 737; *Miller v. Johnson* (1995) 515 U.S. 900; *Bush v. Vera* (1996) 517 U.S. 952; *Shaw v. Hunt* (1996) 517 U.S. 899 (*Hunt I*); and *Hunt v. Cromartie* (2001) 532 U.S. 234 (*Hunt II*).

After the Supreme Court decided *Shaw*, the case was sent back to the lower courts for their further consideration in light of the Court's decision. The case came back to the Supreme Court two more times, in *Hunt I* and *Hunt II* (see citations above). In *Hunt I*, the

Court held that the deliberate effort to create a "majority-black" district was in fact constitutionally invalid. Finally, in *Hunt II*, the Court, relying on "uncontroverted material facts" showing an unusually shaped district that contained predominantly African-American democratic voters, held that the newly redrawn district was unconstitutional because it was based on "facially race driven legislative criteria." Opponents of the North Carolina redistricting plan argued that under the Equal Protection Clause, the legislature improperly redrew the district based on predominantly racial concerns and not on permissible political concerns. In reversing the lower court, the Supreme Court held that the standard for challenging the creation of a "majority-minority district"² is a "demanding one," especially where race correlates closely with political redistricting. Under the reasoning of *Hunt II*, a redistricting plan is susceptible to constitutional attack if a legislature substantially employs racial considerations over legitimate political considerations, such as strengthening political party representation.

c) *Voting Rights Act Mandates*

The federal Voting Rights Act of 1965 (Act), as later amended, seeks to provide assurance that all persons have equal voting opportunities. Generally, there has been a trend to protect majority-minority districts through litigation based on the Act. Sections 2 and 5 of the Act are most often used in redistricting litigation. These sections were enacted to work together to protect the right to vote for all Americans. The Supreme Court has interpreted these sections as protecting against "vote dilution" or "retrogression."

A redistricting plan results in "vote dilution" when a minority group is either concentrated in a small number of districts or is thinly dispersed among many districts such that the group's ability to elect representatives of its choice is hindered.

The Department of Justice defines "retrogression" as a districting plan which, when compared with the prior districts, reduces the power of minority groups to elect representatives of their choice.

Section 2 of the Act prohibits any practice intended to or which results in the deprivation of citizens' right to vote on account of race, color or status as a language minority.

"... A violation of subsection (a) is established if based on the totality of circumstances, it is shown that the political processes leading to nomination

² A "majority-minority" district is one in which a racial or linguistic minority composes the majority of the population in the district.

or election in the State or political subdivision are not equally open to participation by members of a class of citizens protected by subsection (a) in that its members have less opportunity than other members of the electorate to participate in the political process and to elect representatives of their choice."

In the seminal case of *Thornburg v. Gingles* (1986) 478 U.S. 30, the Court set out the "necessary" preconditions a plaintiff must show to establish a violation of § 2. These are [i] geographical compactness of the minority population, [ii] minority political cohesion generally demonstrated through a racial bloc voting analysis, and [iii] white racial bloc voting. Subsequently, the Senate Judiciary Committee Report accompanying the 1982 amendments to the Voting Rights Act contained seven, more detailed criteria for the courts to use in determining liability under § 2. These factors are based on the Supreme Court's decision in *White v. Regester* (1973) 412 U.S. 755, and the Fifth Circuit ruling in *Zimmer v. McKeithen* (5th Cir. 1973) 485 F2d 1297, *aff'd. by East Carroll Parish School Bd. v. Marshall* (1976) 424 U.S. 636. They are:

1. The extent of any *history* of official discrimination in the state or political subdivision that touched the right of the members of the minority group to register, to vote, or otherwise to participate in the democratic process;
2. The extent to which voting in the elections of the state or political subdivision is *racially polarized*;
3. The extent to which the state or political subdivision has used *unusually large* election districts, *majority vote* requirements, anti-single shot provisions, or other voting practices or procedures that may enhance the opportunity for discrimination against the minority group;
4. If there is a *candidate slating process*, whether the members of the minority group have been denied access to that process;
5. The extent to which members of the minority group in the state or political subdivision bear the *effects of discrimination* in such areas as education, employment and health, which hinder their ability to participate effectively in the political process;
6. Whether political campaigns have been characterized by overt or subtle *racial appeals*;

7. The *extent* to which members of the minority group have been *elected to public office* in the jurisdiction.

Additional factors the courts may consider as probative include:

8. Whether there is a significant *lack of responsiveness* on the part of elected officials to the particularized needs of the members of the minority group.
9. Whether the *policy* underlying the state or political subdivision's use of such voting qualification, prerequisite to voting, or standard, practice or procedure is *tenuous*.³

Finally, the Voting Right Act requires plaintiffs to show that, based on the totality of the circumstances, the redistricting plan results in unequal opportunities to participate in the political process and to elect representatives of one's choice.

The legal principles established by case law and reiterated by the Senate Judiciary Committee Report govern challenges to redistricting plans involving claims of vote dilution under § 2 of the Act. They are used to evaluate claims of "packing" or "fracturing" minority districts that result in restricting the ability of minority group members to elect representatives of their choice.

The fact that in jurisdictions like Los Angeles multiple "minority" groups live in close proximity to each other presents another level of complexity in complying with the Voting Rights Act, raising the possibility of creating "minority coalition" districts. A "minority coalition district" refers to a district containing two or more minority groups, neither of which is of sufficient size to elect a representative alone, but which together could create a politically cohesive population large enough to elect a representative.

The creation of a "minority coalition" district is not a requirement under the Supreme Court's interpretation of the Act. However, the creation of minority coalition districts may be necessary in some circumstances, especially where there is evidence of dilution of minority voting strength.

³ See *Proactive Defense Strategies in Voting Rights Litigation After Miller v. Johnson*, Benjamin E. Griffith, STATE AND LOCAL LAW NEWS, Vol. 20, No. 1, Fall 1996.

2. California Cases

While there is always the threat of federal litigation, the City should also be mindful of state court litigation. Provisions of the State Constitution mirror the federal guarantee of equal representation and the right to vote. Most California cases on redistricting have focused on the power of cities and counties to conduct redistricting as part of home rule authority under the California Constitution. For the most part, claimants have utilized federal-law based arguments to challenge redistricting plans in state court.

Since the 1990 Census, there have been several lawsuits in state courts in California concerning redistricting by the Legislature, counties and cities. Substantively, California's constitutional provision on Equal Protection under Article XXI, requiring that ". . . the population of all districts of a particular type shall be reasonably equal . . .," has provided the major legal sword for attacking redistricting legislation in [state] court.⁴ Claims involving redistricting have surfaced in state courts, though the attacks have been of a more procedural than substantive nature.⁵

3. Litigation Regarding Census Data

Presently, the City Attorney is actively pursuing cases in federal court and through administrative hearings to obtain the most accurate census data for use in both the redistricting project and in the allocation of federal and state funds. The most recent case is entitled *City of Los Angeles v. Evans*, 9th Cir. No. 01-55986 (Cal., complaint dated February 21, 2001, Appellants' Brief filed September 10, 2001). The City Attorney is also conducting appellate litigation to overturn a U.S. District Court's denial of access to statistically adjusted numbers from the Census Bureau. Moreover, the office is seeking to obtain the adjusted census data for use in redistricting through a Freedom Of Information Act (FOIA) proceeding. Congressman Henry Waxman and others are pursuing litigation on the same issue. Finally, we are also actively assisting states in their related litigation efforts.

⁴ See e.g. *Gaona v. Anderson* (1993) 989 F2d, 299, 302-303; *Badham v. Eu* (1983) 568 F. Supp. 156, (1983) (constitutionality of state redistricting bill).

⁵ *Senate of the State of Cal. v. Jones*, (1999) 21 Cal. 4th 1142 (improper use of a proposition by the state legislature violating 'single-subject rule' of Cal. Const. Art. II, Section 8(d)); *Assembly v. Deukmejian* (1982) 30 Cal. 3d 638, cert. denied, 456 U.S. 941 (prohibiting the adoption of a second redistricting plan by the state legislature or by initiative based on Art. XXI).

Reconciling The Equal Protection Clause And The Voting Rights Act: Applying Traditional Race-Neutral Districting Principles

Because the City contains many districts representing multiple minority groups, the City Council and the Redistricting Commissions must be careful not to be perceived as considering race in a way that subordinates traditional race-neutral principles. In order to reconcile the tensions between the restrictions of the Equal Protection Clause and the demands of the Voting Rights Act, the City Council and Redistricting Commissions should focus on identifying and protecting communities of interest across racial groups. The use of race in creating districts should be limited to testing proposed districts to insure that there has been no dilution of minority voting strength. Complying with the Voting Rights Act is a compelling state interest that warrants this limited use of race in the redistricting process consistent with the Equal Protection Clause of the Fourteenth Amendment.

The following traditional race-neutral districting principles should guide the City Council and Redistricting Commissions' deliberations:

1. *Ensuring that Districts are Compact and Contiguous*

"Compactness" centers on the degree of tightness in the overall shape of the district drawn. The principles important here include the belief that geographical "communities" share common interests, that elected officials can better serve constituents located in a limited geographical area, and that irregular shapes may evidence illegal gerrymandering. There is no one test for compactness. Nevertheless, appearance and functional considerations, mathematical formulae (i.e. dispersion method, computer technology, perimeter method and population method) and the use of Geographic Information Systems (GIS) all can play a part to substantiate the district lines.

"Contiguity" means merely that all portions of the district touch: i.e., each district is contained on one land mass. Exceptions are of course made for islands or other land mass separations.

2. *Respecting Political Subdivisions*

In general, redistricting bodies must be mindful to avoid splitting counties, cities and other political communities, whenever possible. Therefore, it is necessary to identify subdivisions with sufficient empirical data and to make clear that any deviation from protecting these political subdivisions is done consciously and for good reasons.

3. Preserving Communities of Interest

Communities of interest encompass a myriad number of shared characteristics. Such shared interests may be predicated on culture, economic position, income levels, health, environmental conditions, housing patterns and living conditions, etc. It is often suggested that the redistricting body collect and utilize these data factors from the census, as this information is readily available.

4. Protecting Incumbents and Meeting Political Goals

The courts have permitted states and local jurisdictions to express and meet political goals. These considerations are allowable even though they may create majority-minority districts.

5. Balancing the Factors

In evaluating to what extent the City's redistricting plan meets each of these factors, the history of redistricting in the City should be examined, and redistricting proposals should be compared to existing district lines.

Creation of Majority-Minority Districts

States and local governments are permitted to draw majority-minority districts. Indeed, in protecting the redistricting plan from constitutional attack or from violating § 2 of the Voting Rights Act, it may be necessary to generate majority-minority districts. Such "minor" racial-gerrymandering is permitted only to advance a compelling state interest and may be necessary in order to avoid voting dilution. Factual research may reveal that reasonably compact maps of majority-minority districts can be drawn and that there is a need to remedy past exclusion of minority candidates from the nominating process. That research may also uncover a history of discrimination in the community and/or state related to voting, and disclose whether voting is racially polarized in the community. As the City embarks on the redistricting process, it must be mindful that in *Garza v. County of Los Angeles* (1990) 756 F. Supp. 1298, Los Angeles County was found to have violated § 2 of the Act by diluting the votes of Hispanic voters. The case resulted in substantial changes to the County's redistricting processes, including imposition of the pre-clearance requirement under § 5 of the Act.

Implementing the Principles

A key to effective redistricting includes ensuring that sufficient evidence is present within the City's legislative record to overcome any challenges to an adopted redistricting plan. Following *Shaw v. Reno*, a plaintiff must prove that a legislative body ignored traditional redistricting principles. After *Hunt II*, plaintiffs and defendants must be mindful of the manner in which they present their evidence. Thus, evidence that these race-neutral principles were followed would help protect a redistricting plan from attack. That evidence can take on various forms, but must be sufficient to meet all possible legal claims.

Conclusion

It is the recommendation of this office that the City Council and the Redistricting Commissions conduct the redistricting process mindful of the legal standards discussed in this report.

Furthermore, it is our recommendation that census data at the census tract⁶ and block⁷ levels be utilized, as they would provide the specificity of information required for redistricting. While there have been census tract splits over time, they are relatively stable groups of population with similar demographic characteristics. At that level of geography, voting practices may be traced over time in order to demonstrate political cohesiveness of a community. Additionally, collection and utilization of that data in the decision-making process best avoids any perception of race as a sole predominant factor.

In addition to empirical data, we recommend that the City Council and Redistricting Commissions afford the public ample opportunity to provide input throughout the redistricting process. For the public comments to be meaningful, the City should provide sets of census data and software on its internet web page, and perhaps provide a computer terminal available for public use. Further, any draft redistricting proposals


⁶ A Census Tract is a small, relatively permanent statistical subdivision of a metropolitan statistical area or selected non-metropolitan county, delineated for the purpose of presenting decennial census data. When census tracts are established, they boundaries were designed to have relatively homogeneous demographic characteristics and to contain between 2,500 and 8,000 inhabitants. Census tracts may be split by any subcounty geographic entity. See Statewide Database (<http://swdb.berkeley.edu/about/glossary.html>).

⁷ Census blocks are defined as a group of co-located census blocks (the smallest level of geography designated by the census bureau, which may approximate actual city street blocks in urban areas) within a census tract sharing the same first digit of their four-digit identifying numbers. See Statewide Database (<http://swdb.berkeley.edu/about/glossary.html>).

The Honorable City Council
of the City of Los Angeles
Page 12

submitted by the City's consultants, if any, and advocacy groups should be released to the public in sufficient time to enable meaningful review and comment. These insights would inform the redistricting Commissions as to the various interests to be considered. Finally, an accurate and thorough record should be maintained in order to address any legal challenge to the redistricting plan after it is adopted.

Very truly yours,



ROCKARD J. DELGADILLO
City Attorney

RJD/lee
70494

cc: James K. Hahn, Mayor City of Los Angeles
Laura Chick, City Controller
Ronald F. Deaton, Chief Legislative Analyst
Members, Redistricting Commission

Appendix D: District Maps and Related Statistical Data

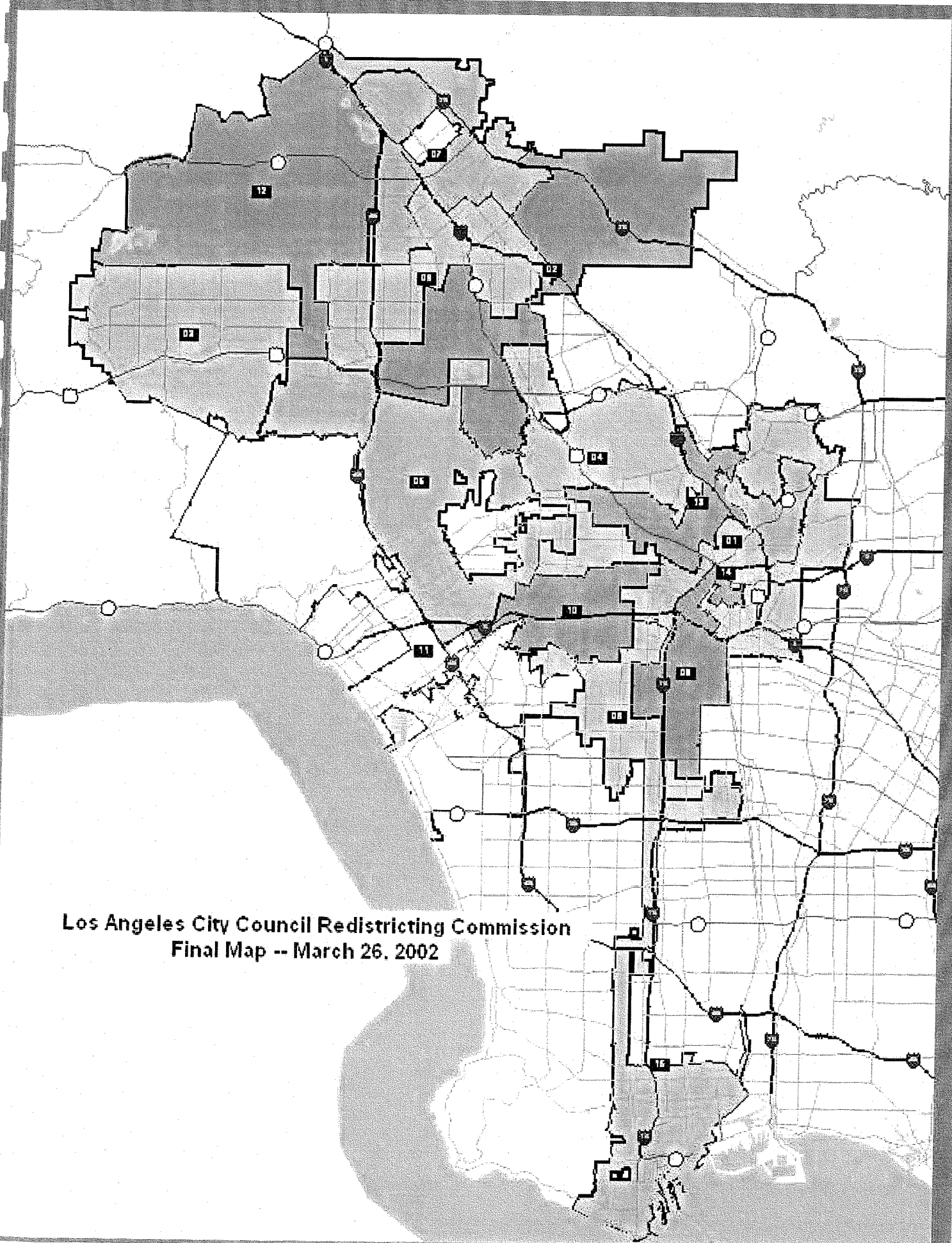
This section of the appendix has seven different aspects, including: By District-Final Proposed Map, Statistical Data Page, and Displacement Data Pages; and By Proposed Map-Deviation breakdown, United States Department of Justice (DOJ) Compliant voting Age Population (VAP) Statistics breakdown (Census 2000), California Secretary of State Voter Registration Statistics breakdown (October, 2000).

The Final Proposed Map of each City Council District shows the boundaries of each individual District, overlaid with the Communities of the City of Los Angeles.

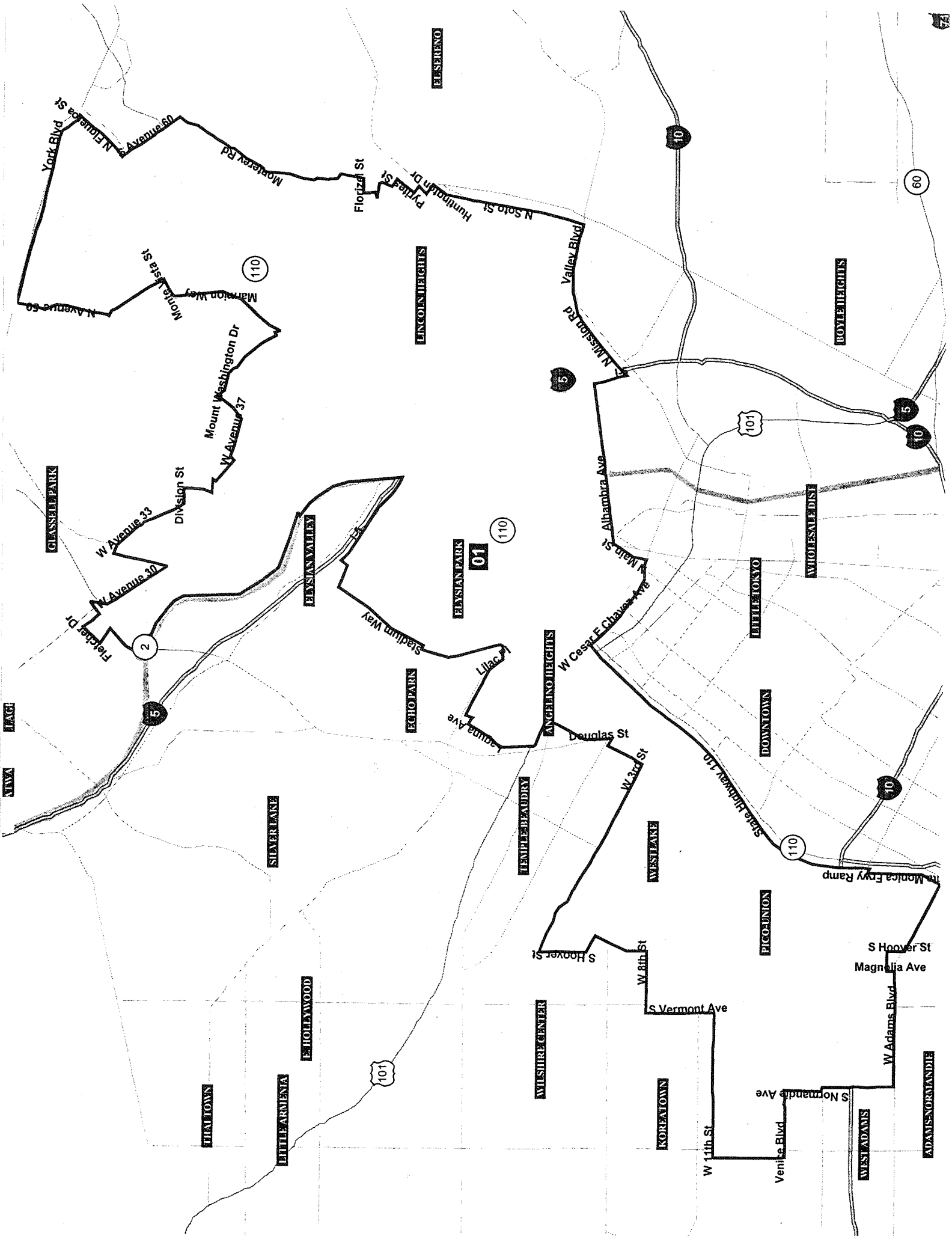
The Statistical Data Page (also known as the Summary Report) lists the varying statistics most useful to the commission, while also showing the differences in Proposed Map. In the upper right corner of the page, each District is broken down to show the total population displacement as well.

The Displacement Data Pages (also known as the Displacement Report) is a detailed break out of displacement for each City Council District, showing what is gained and lost in the Proposed Map. These pages show the statistical displacement for the variables used in the Summary Report.

The last pages of the Maps and Statistical Data section lists the Deviation breakdown, the US Department of Justice-Compliant VAP statistics breakdown, and the California Secretary of State Voter Registration statistics breakdown for the overall plan.



Los Angeles City Council Redistricting Commission
Final Map -- March 26, 2002



Map of Los Angeles, California, showing major freeways and local streets. Key areas and streets labeled include:

- Freeways:** 10, 5, 101, 110, 60.
- Neighborhoods:** EL SERENO, LINCOLN HEIGHTS, BOYLE HEIGHTS, WHOLESALE DIST., LITTLE TOKYO, DOWNTOWN, PICO-UNION, KOREATOWN, WEST ADAMS, ADAMS-NORMANDIE, WILSHIRE CENTER, TEMPLE-BEAUDRY, ANGELINO HEIGHTS, ECHO PARK, ELYSIAN PARK, ELYSIAN VALLEY, SILVER LAKE, E HOLLYWOOD, THAL TOWN, LITTLE ARMENIA, GLASSELL PARK, VIVA JAGG.
- Streets:** York Blvd, N Figueroa St, N Avenue 50, N Avenue 51, N Avenue 52, N Avenue 53, N Avenue 54, N Avenue 55, N Avenue 56, N Avenue 57, N Avenue 58, N Avenue 59, N Avenue 60, N Avenue 61, N Avenue 62, N Avenue 63, N Avenue 64, N Avenue 65, N Avenue 66, N Avenue 67, N Avenue 68, N Avenue 69, N Avenue 70, N Avenue 71, N Avenue 72, N Avenue 73, N Avenue 74, N Avenue 75, N Avenue 76, N Avenue 77, N Avenue 78, N Avenue 79, N Avenue 80, N Avenue 81, N Avenue 82, N Avenue 83, N Avenue 84, N Avenue 85, N Avenue 86, N Avenue 87, N Avenue 88, N Avenue 89, N Avenue 90, N Avenue 91, N Avenue 92, N Avenue 93, N Avenue 94, N Avenue 95, N Avenue 96, N Avenue 97, N Avenue 98, N Avenue 99, N Avenue 100.

REYES - DISTRICT 01 (2001)

Plan: LACCRC Proposed Map -- March 26, 2002 - Summary Report

	POPULATION		1992 DIF
TOTAL	235,680	100.00%	0.00%
HISPANIC	179,325	76.09%	0.69%
WHITE	11,231	4.77%	-0.71%
BLACK	6,962	2.95%	0.27%
ASIAN	35,445	15.04%	-0.26%
HPI	129	0.05%	0.01%
NAT.AM.	808	0.34%	-0.01%
MMR	1,079	0.46%	0.00%
OTHER	701	0.30%	0.00%

1992 DISTRICT DISPLACEMENT

LA01	92.30%	204,761
LA08	1.79%	4,232
LA09	0.42%	1,005
LA10	7.46%	17,594
LA13	0.01%	29
LA14	3.54%	8,059

	VOTING AGE POPULATION		1992 DIF
TOTAL	163,809	69.50%	-0.23%
HISPANIC	118,518	72.35%	0.77%
WHITE	9,607	5.86%	-0.89%
BLACK	5,250	3.20%	0.29%
ASIAN	28,477	17.38%	-0.19%
HPI	107	0.07%	0.01%
NAT.AM.	587	0.36%	-0.01%
MMR	767	0.47%	0.01%
OTHER	496	0.30%	0.00%

	REGISTERED VOTERS		1992 DIF
TOTAL	51,674	21.93%	-0.94%
DEMOCRAT	33,730	65.27%	0.38%
REPUBLICAN	7,293	14.11%	-0.31%
DECLINE	8,073	15.62%	0.09%
LATINO	28,797	55.73%	0.74%
AFAM	4,098	7.93%	0.97%
ASIAN	7,389	14.30%	0.21%
LATDEM	21,002	62.27%	0.43%

	ELECTIONS		1992 DIF
HAHN -G01	4,387	23.24%	0.27%
VILLARAIGOSA -G01	14,492	76.76%	-0.27%
DELGADILLO -G01	13,052	72.83%	1.17%
FEUER -G01	4,869	27.17%	-1.17%
GORE -G00	24,475	81.60%	0.83%
BUSH -G00	4,317	14.39%	-0.28%
NADER -G00	869	2.90%	-0.27%

	YES	1992 DIF	NO	1992 DIF
PROP 187	33.49%	(0.12%)	66.51%	(-0.12%)
PROP 209	20.56%	(-0.79%)	79.44%	(0.79%)
PROP 210	80.65%	(0.88%)	19.35%	(-0.88%)
PROP 227	31.29%	(-1.03%)	68.71%	(1.03%)
PROP 26	68.64%	(1.41%)	31.36%	(-1.41%)
PROP 39	72.22%	(0.84%)	27.78%	(-0.84%)
MEAS BB	81.94%	(0.43%)	18.06%	(-0.43%)

REYES- DISTRICT 01 (2002)

Plan: LACCRC Proposed Map -- March 26, 2002 - Displacement Report

	POP	REG	DEM	REP	DTS	LATR	AFAM	ASNR	LATDEM
District 01 (1992) - KEEPS:	204761	45,163	65.35%	14.09%	15.59%	56.56%	7.20%	14.58%	63.44%
<hr/>									
GAINS FROM: RIDLEY-THOMAS- District 08 (1992)									
TOTAL of District 08 (1992) - GAINED:	4232	1,042	71.59%	10.27%	13.05%	52.21%	23.51%	3.55%	53.49%
GAINS FROM: PERRY- District 09 (1992)									
TOTAL of District 09 (1992) - GAINED:	1005	229	63.76%	17.90%	12.66%	27.51%	27.07%	6.99%	33.56%
GAINS FROM: HOLDEN- District 10 (1992)									
TOTAL of District 10 (1992) - GAINED:	17594	2,474	62.97%	14.96%	17.70%	45.19%	16.29%	18.43%	48.72%
GAINS FROM: GARCETTI- District 13 (1992)									
TOTAL of District 13 (1992) - GAINED:	29	4	100.00%	0.00%	0.00%	50.00%	25.00%	0.00%	50.00%
GAINS FROM: PACHECO- District 14 (1992)									
TOTAL of District 14 (1992) - GAINED:	8059	2,762	63.76%	14.84%	15.53%	55.21%	4.85%	10.75%	60.70%
<hr/>									
OUT: District 01 (1992)									
Los Angeles (C) in Dist. 14	4090	2,461	60.34%	19.22%	13.69%	26.94%	5.44%	5.36%	30.30%
Los Angeles (C) in Dist. 13	12997	3,102	61.83%	15.41%	16.18%	54.29%	4.61%	13.93%	61.57%
TOTAL of District 01 (1992) - OUT:	17087	5,563	61.17%	17.10%	15.08%	42.19%	4.98%	10.14%	47.93%

REYES- DISTRICT 01 (2001)

Plan: LACCRC Proposed Map -- March 26, 2002 - Displacement Report

	POP	WHTPOP	BLKPOP	HISPOP	ASNPOP	VAP	WHTVAP	BLKVAP	HISVAP	ASNVAP
District 01 (1992) - KEEPS:	204761	4.73%	2.71%	75.99%	15.44%	142466	5.83%	2.93%	72.32%	17.76%
GAINS FROM: RIDLEY-THOMAS- District 08 (1992)										
TOTAL of District 08 (1992) - GAINED:	4232	6.14%	9.62%	78.95%	3.90%	2970	5.99%	10.34%	76.73%	5.42%
GAINS FROM: PERRY- District 09 (1992)										
TOTAL of District 09 (1992) - GAINED:	1005	16.22%	15.22%	52.64%	12.04%	879	18.32%	16.95%	48.12%	12.29%
GAINS FROM: HOLDEN- District 10 (1992)										
TOTAL of District 10 (1992) - GAINED:	17594	2.68%	3.75%	77.66%	14.98%	12080	3.19%	4.08%	73.40%	18.37%
GAINS FROM: GARCETTI- District 13 (1992)										
TOTAL of District 13 (1992) - GAINED:	29	6.90%	3.45%	86.21%	3.45%	17	11.76%	5.88%	76.47%	5.88%
GAINS FROM: PACHECO- District 14 (1992)										
TOTAL of District 14 (1992) - GAINED:	8059	8.03%	2.39%	76.50%	11.18%	5397	10.62%	2.30%	72.45%	12.69%
OUT: District 01 (1992)										
Los Angeles (C) in Dist. 14	4090	39.63%	4.03%	42.22%	11.76%	3236	44.72%	4.14%	36.87%	11.99%
Los Angeles (C) in Dist. 13	12997	6.39%	1.81%	76.53%	14.10%	9001	7.80%	2.13%	72.37%	16.60%
TOTAL of District 01 (1992) - OUT:	17087	14.35%	2.34%	68.32%	13.54%	12237	17.56%	2.66%	62.98%	15.38%

REYES- DISTRICT 01 (2002)

Plan: LACCRC Proposed Map -- March 26, 2002 - Displacement Report

HAHN VILLA DELG FEUER MBB-Y GORE P187-Y P209-Y P210-Y P227-Y P26-Y P39-Y

District 01 (1992) - KEEPS: 22.49% 77.51% 73.01% 26.99% 81.85% 78.01% 32.79% 20.46% 80.63% 31.44% 68.13% 71.91%

GAINS FROM: RIDLEY-THOMAS- District 08 (1992)

TOTAL of District 08 (1992) - GAINED: 33.00% 67.00% 77.75% 22.25% 85.71% 84.83% 37.28% 15.17% 87.43% 24.03% 77.43% 81.17%

GAINS FROM: PERRY- District 09 (1992)

TOTAL of District 09 (1992) - GAINED: 52.00% 48.00% 68.09% 31.91% 82.35% 75.00% 38.00% 20.51% 87.50% 29.17% 0.00% 82.11%

GAINS FROM: HOLDEN- District 10 (1992)

TOTAL of District 10 (1992) - GAINED: 29.91% 70.09% 69.83% 30.17% 84.11% 79.34% 47.83% 21.34% 82.18% 26.93% 75.70% 78.35%

GAINS FROM: GARCETTI- District 13 (1992)

TOTAL of District 13 (1992) - GAINED: 0.00% 0.00% 0.00% 0.00% 66.67% 66.67% 50.00% 100.00% 50.00% 0.00% 100.00% 66.67%

GAINS FROM: PACHECO- District 14 (1992)

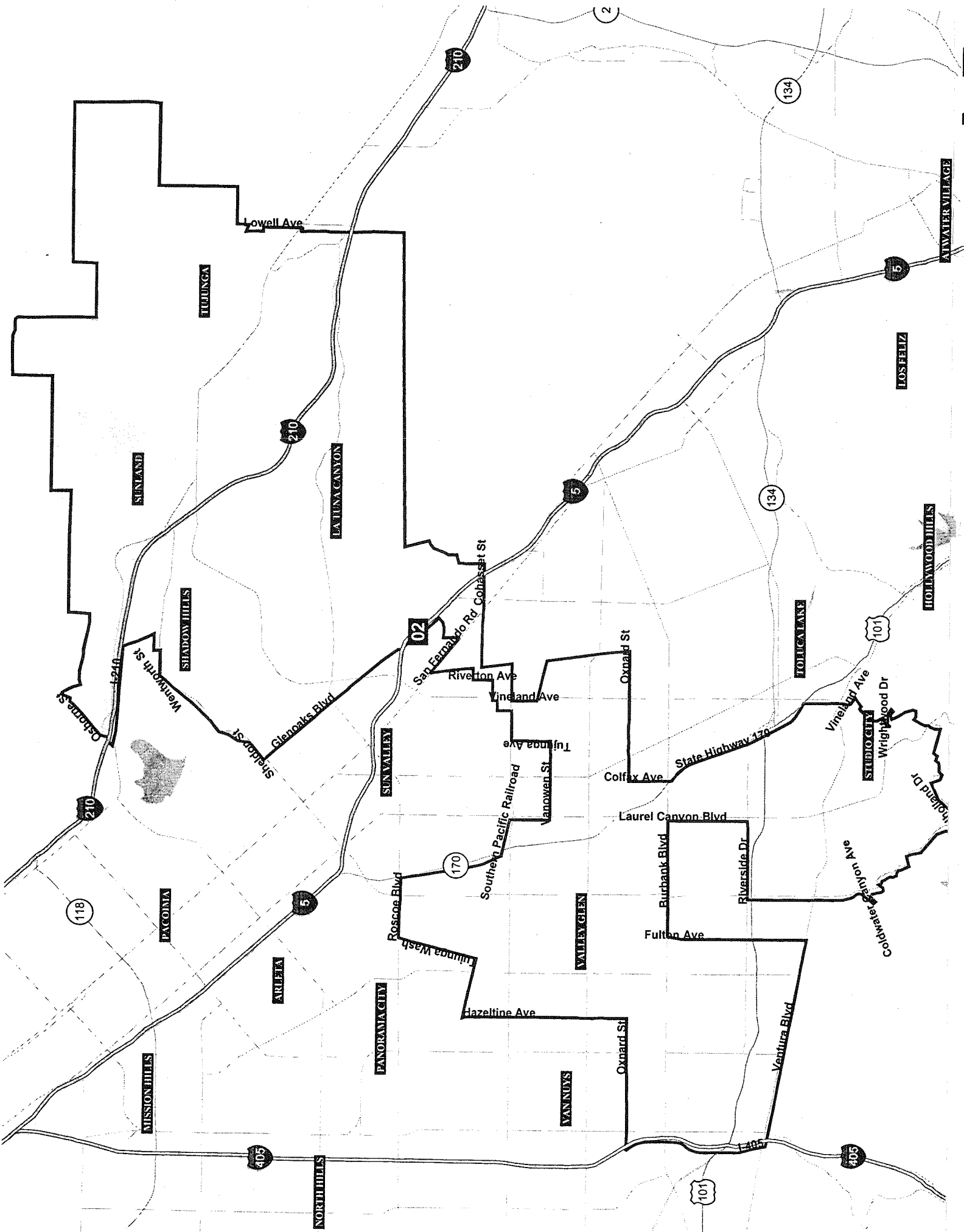
TOTAL of District 14 (1992) - GAINED: 24.55% 75.45% 70.31% 29.69% 80.17% 75.21% 33.95% 23.43% 77.00% 35.28% 67.37% 67.93%

OUT: District 01 (1992)

Los Angeles (C) in Dist. 14 31.48% 68.52% 48.29% 51.71% 78.01% 71.29% 34.93% 31.98% 68.30% 43.39% 56.34% 62.25%

Los Angeles (C) in Dist. 13 23.83% 76.17% 68.80% 31.20% 79.46% 74.85% 39.78% 22.22% 80.47% 33.43% 65.96% 73.00%

TOTAL of District 01 (1992) - OUT: 27.09% 72.91% 59.98% 40.02% 78.67% 73.14% 36.85% 27.41% 74.07% 38.75% 61.02% 67.70%



GREUEL - DISTRICT 02 (2001)

Plan: LACCRC Proposed Map -- March 26, 2002 - Summary Report

	POPULATION	1992 DIF
TOTAL	257,886 100.00%	0.00%
HISPANIC	86,518 33.55%	-13.74%
WHITE	134,198 52.04%	16.58%
BLACK	10,285 3.99%	0.02%
ASIAN	17,249 6.69%	-3.33%
HPI	388 0.15%	-0.02%
NAT.AM.	1,346 0.52%	0.00%
MMR	1,558 0.60%	-0.06%
OTHER	6,344 2.46%	0.55%

1992 DISTRICT DISPLACEMENT

LA02	54.07%	145,655
LA04	3.65%	9,180
LA05	30.16%	76,643
LA07	2.35%	6,263
LA11	7.87%	20,145

	VOTING AGE POPULATION	1992 DIF
TOTAL	197,090 76.43%	4.25%
HISPANIC	56,770 28.80%	-12.94%
WHITE	111,995 56.82%	16.18%
BLACK	7,463 3.79%	0.03%
ASIAN	13,609 6.90%	-3.64%
HPI	301 0.15%	-0.02%
NAT.AM.	1,073 0.54%	-0.02%
MMR	1,078 0.55%	-0.07%
OTHER	4,801 2.44%	0.47%

	REGISTERED VOTERS	1992 DIF
TOTAL	119,174 46.21%	7.49%
DEMOCRAT	61,326 51.46%	1.14%
REPUBLICAN	33,605 28.20%	-1.59%
DECLINE	17,813 14.95%	0.46%
LATINO	16,931 14.21%	-9.93%
AFAM	5,380 4.51%	-0.67%
ASIAN	4,109 3.45%	-1.83%
LATDEM	10,309 16.81%	-13.12%

	ELECTIONS	1992 DIF
HAHN -G01	18,697 55.17%	3.36%
VILLARAIGOSA -G01	15,192 44.83%	-3.36%
DELGADILLO -G01	15,051 45.98%	-11.02%
FEUER -G01	17,680 54.02%	11.02%
GORE -G00	52,677 64.33%	3.60%
BUSH -G00	24,694 30.16%	-3.77%
NADER -G00	3,354 4.10%	0.33%

	YES	1992 DIF	NO	1992 DIF
PROP 187	58.25% (-4.19%)		41.75% (4.19%)	
PROP 209	50.52% (-0.74%)		49.48% (0.74%)	
PROP 210	62.01% (-0.64%)		37.99% (0.64%)	
PROP 227	61.79% (1.21%)		38.21% (-1.21%)	
PROP 26	45.47% (2.67%)		54.53% (-2.67%)	
PROP 39	52.45% (2.27%)		47.55% (-2.27%)	
MEAS BB	64.55% (4.36%)		35.45% (-4.36%)	

GREUEL- DISTRICT 02 (2002)

Plan: LACCRC Proposed Map -- March 26, 2002 - Displacement Report

	POP	REG	DEM	REP	DTS	LATR	AFAM	ASNR	LATDEM
District 02 (1992) - KEEPS:	145655	63,386	47.20%	32.79%	14.43%	17.56%	4.02%	3.76%	22.45%
<hr/>									
GAINS FROM: LABONGE- District 04 (1992)									
TOTAL of District 04 (1992) - GAINED:	9180	6,003	54.36%	22.91%	16.97%	5.96%	5.46%	2.77%	6.80%
GAINS FROM: WEISS- District 05 (1992)									
TOTAL of District 05 (1992) - GAINED:	76643	38,500	56.77%	22.95%	15.23%	9.35%	4.64%	3.14%	10.14%
GAINS FROM: PADILLA- District 07 (1992)									
TOTAL of District 07 (1992) - GAINED:	6263	1,313	58.64%	18.81%	18.05%	53.08%	3.66%	2.74%	60.00%
GAINS FROM: MISCIKOWSKI- District 11 (1992)									
TOTAL of District 11 (1992) - GAINED:	20145	9,972	55.31%	23.70%	15.48%	11.51%	6.69%	3.14%	12.55%
<hr/>									
OUT: District 02 (1992)									
Los Angeles (C) in Dist. 07	30584	10,407	54.82%	26.55%	14.03%	33.26%	8.88%	9.44%	38.44%
Los Angeles (C) in Dist. 06	73793	24,761	55.13%	25.62%	14.30%	35.56%	5.98%	7.91%	41.40%
Los Angeles (C) in Dist. 04	19352	5,747	55.87%	20.48%	16.77%	30.92%	7.92%	3.10%	35.75%
TOTAL of District 02 (1992) - OUT:	123729	40,915	55.16%	25.14%	14.58%	34.32%	6.99%	7.62%	39.85%

GREUEL- DISTRICT 02 (2001)

Plan: LACCRC Proposed Map -- March 26, 2002 - Displacement Report

	POP	WHTPOP	BLKPOP	HISPOP	ASNPOP	VAP	WHTVAP	BLKVAP	HISVAP	ASNVAP
District 02 (1992) - KEEPS:	145655	47.31%	3.43%	38.21%	7.30%	108428	52.25%	3.29%	33.12%	7.56%
<hr/>										
GAINS FROM: LABONGE- District 04 (1992)										
TOTAL of District 04 (1992) - GAINED:	9180	73.82%	5.45%	12.15%	6.29%	7972	75.75%	5.22%	10.78%	6.05%
GAINS FROM: WEISS- District 05 (1992)										
TOTAL of District 05 (1992) - GAINED:	76643	60.73%	4.55%	24.71%	5.88%	60605	64.56%	4.15%	21.29%	6.09%
GAINS FROM: PADILLA- District 07 (1992)										
TOTAL of District 07 (1992) - GAINED:	6263	14.21%	1.42%	79.96%	2.25%	4095	17.19%	1.59%	76.09%	2.83%
GAINS FROM: MISCIKOWSKI- District 11 (1992)										
TOTAL of District 11 (1992) - GAINED:	20145	55.01%	6.01%	28.80%	6.92%	15990	59.22%	5.64%	24.91%	6.99%
<hr/>										
OUT: District 02 (1992)										
Los Angeles (C) in Dist. 07	30584	21.39%	6.01%	54.75%	15.94%	21190	26.07%	5.60%	49.35%	16.97%
Los Angeles (C) in Dist. 06	73793	20.83%	3.95%	57.82%	14.44%	51182	25.02%	3.69%	52.58%	15.72%
Los Angeles (C) in Dist. 04	19352	24.32%	4.88%	63.69%	4.34%	13630	29.56%	4.85%	57.83%	4.76%
TOTAL of District 02 (1992) - OUT:	123729	21.51%	4.60%	57.98%	13.23%	86002	26.00%	4.35%	52.61%	14.29%

GREUEL- DISTRICT 02 (2002)

Plan: LACCRC Proposed Map -- March 26, 2002 - Displacement Report

HAHN VILLA DELG FEUER MBB-Y GORE P187-Y P209-Y P210-Y P227-Y P26-Y P39-Y

District 02 (1992) - KEEPS: 56.60% 43.40% 53.20% 46.80% 59.35% 56.31% 63.28% 54.55% 60.26% 63.63% 39.67% 47.37%

GAINS FROM: LABONGE- District 04 (1992)

TOTAL of District 04 (1992) - GAINED: 56.45% 43.55% 39.21% 60.79% 67.39% 69.48% 50.92% 45.93% 64.70% 59.75% 50.02% 59.70%

GAINS FROM: WEISS- District 05 (1992)

TOTAL of District 05 (1992) - GAINED: 54.42% 45.58% 35.48% 64.52% 71.19% 70.28% 52.15% 46.81% 63.26% 60.43% 52.56% 57.86%

GAINS FROM: PADILLA- District 07 (1992)

TOTAL of District 07 (1992) - GAINED: 17.96% 82.04% 76.69% 23.31% 77.71% 74.22% 53.72% 33.95% 81.95% 38.30% 61.27% 66.53%

GAINS FROM: MISCIKOWSKI- District 11 (1992)

TOTAL of District 11 (1992) - GAINED: 53.28% 46.72% 42.20% 57.80% 68.72% 69.94% 54.03% 43.60% 64.79% 58.72% 51.50% 57.44%

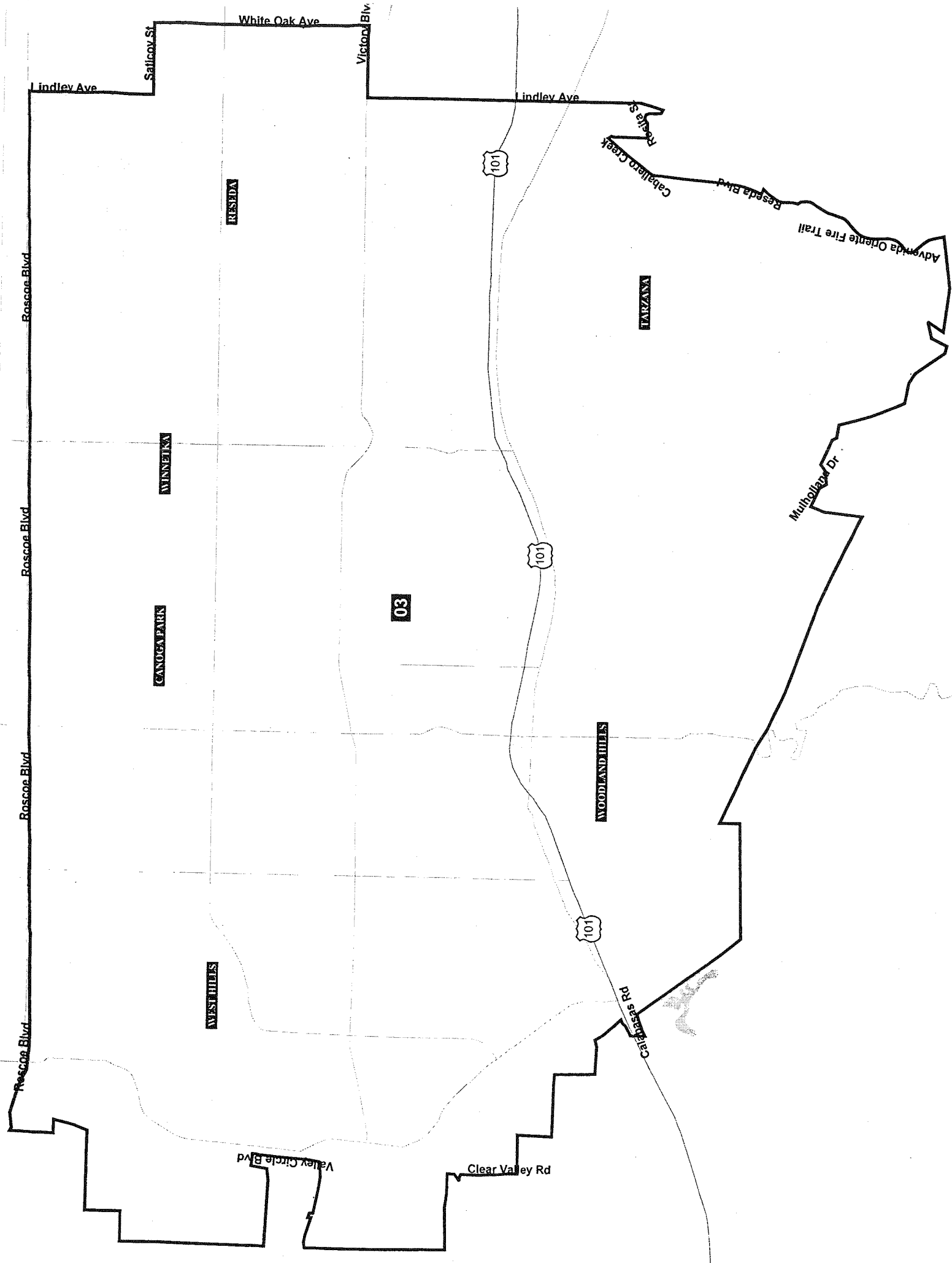
OUT: District 02 (1992)

Los Angeles (C) in Dist. 07 48.57% 51.43% 62.04% 37.96% 59.79% 62.35% 63.61% 47.36% 64.33% 59.19% 44.74% 51.51%

Los Angeles (C) in Dist. 06 45.49% 54.51% 62.78% 37.22% 61.03% 62.84% 61.18% 45.71% 66.65% 54.86% 48.54% 55.01%

Los Angeles (C) in Dist. 04 36.51% 63.49% 60.79% 39.21% 67.80% 69.65% 54.16% 41.72% 72.44% 52.44% 53.21% 61.32%

TOTAL of District 02 (1992) - OUT: 45.12% 54.88% 62.34% 37.66% 61.59% 63.61% 60.96% 45.63% 66.80% 55.67% 48.17% 54.94%



ZINE - DISTRICT 03 (2001)

Plan: LACCRC Proposed Map -- March 26, 2002 - Summary Report

	POPULATION	1992 DIF
TOTAL	258,062 100.00%	0.00%
HISPANIC	74,060 28.70%	-3.73%
WHITE	139,524 54.07%	4.37%
BLACK	9,685 3.75%	-0.21%
ASIAN	27,856 10.79%	-0.39%
HPI	391 0.15%	-0.02%
NAT.AM.	1,196 0.46%	-0.03%
MMR	1,592 0.62%	-0.04%
OTHER	3,758 1.46%	0.06%

1992 DISTRICT DISPLACEMENT

LA03	85.14%	220,022
LA11	14.85%	38,040

	VOTING AGE POPULATION	1992 DIF
TOTAL	193,937 75.15%	0.41%
HISPANIC	48,057 24.78%	-3.35%
WHITE	113,104 58.32%	4.08%
BLACK	6,601 3.40%	-0.19%
ASIAN	21,052 10.86%	-0.49%
HPI	282 0.15%	-0.02%
NAT.AM.	929 0.48%	-0.03%
MMR	1,088 0.56%	-0.04%
OTHER	2,824 1.46%	0.04%

	REGISTERED VOTERS	1992 DIF
TOTAL	121,058 46.91%	1.83%
DEMOCRAT	59,126 48.84%	-0.32%
REPUBLICAN	39,538 32.66%	0.77%
DECLINE	16,681 13.78%	-0.25%
LATINO	13,919 11.50%	-2.32%
AFAM	4,863 4.02%	-0.40%
ASIAN	6,686 5.52%	-0.25%
LATDEM	8,157 13.80%	-3.00%

	ELECTIONS	1992 DIF
HAHN -G01	22,485 62.00%	1.66%
VILLARAIGOSA -G01	13,780 38.00%	-1.66%
DELGADILLO -G01	16,353 46.89%	-2.48%
FEUER -G01	18,521 53.11%	2.48%
GORE -G00	52,867 61.68%	0.20%
BUSH -G00	29,094 33.95%	-0.04%
NADER -G00	2,705 3.16%	-0.06%

	YES	1992 DIF	NO	1992 DIF
PROP 187	61.94% (-1.01%)	38.06% (1.01%)
PROP 209	56.98% (0.70%)	43.02% (-0.70%)
PROP 210	56.38% (-1.91%)	43.62% (1.91%)
PROP 227	66.78% (1.04%)	33.22% (-1.04%)
PROP 26	39.43% (-0.51%)	60.57% (0.51%)
PROP 39	47.60% (-0.30%)	52.40% (0.30%)
MEAS BB	60.79% (0.49%)	39.21% (-0.49%)

ZINE- DISTRICT 03 (2002)

Plan: LACCRC Proposed Map -- March 26, 2002 - Displacement Report

	POP	REG	DEM	REP	DTS	LATR	AFAM	ASNR	LATDEM
District 03 (1992) - KEEPS:	220022	97,606	48.74%	32.31%	14.08%	13.40%	4.44%	6.08%	16.25%
<hr/>									
GAINS FROM: MISCIKOWSKI- District 11 (1992)									
TOTAL of District 11 (1992) - GAINED:	38040	23,452	49.28%	34.13%	12.51%	3.58%	2.25%	3.19%	3.70%
<hr/>									
OUT: District 03 (1992)									
Los Angeles (C) in Dist. 12	25128	12,846	51.32%	29.92%	13.53%	15.14%	3.57%	4.12%	18.42%
Los Angeles (C) in Dist. 06	13271	6,058	51.35%	29.40%	14.16%	17.76%	5.78%	4.23%	21.73%
TOTAL of District 03 (1992) - OUT:	38399	18,904	51.33%	29.76%	13.73%	15.98%	4.27%	4.15%	19.48%

ZINE- DISTRICT 03 (2001)

Plan: LACCRC Proposed Map -- March 26, 2002 - Displacement Report

	POP	WHTPOP	BLKPOP	HISPOP	ASNPOP	VAP	WHTVAP	BLKVAP	HISVAP	ASNAP
District 03 (1992) - KEEPS:	220022	49.32%	3.97%	32.44%	11.61%	163901	53.85%	3.61%	28.12%	11.80%
<hr/>										
GAINS FROM: MISCIKOWSKI- District 11 (1992)										
TOTAL of District 11 (1992) - GAINED:	38040	81.52%	2.47%	7.03%	6.06%	30036	82.72%	2.28%	6.55%	5.70%
<hr/>										
OUT: District 03 (1992)										
Los Angeles (C) in Dist. 12	25128	55.19%	3.30%	29.53%	8.50%	19288	59.61%	2.86%	25.60%	8.56%
Los Angeles (C) in Dist. 06	13271	45.60%	5.03%	37.64%	9.19%	9949	50.32%	4.73%	33.28%	9.15%
TOTAL of District 03 (1992) - OUT:	38399	51.87%	3.90%	32.33%	8.74%	29237	56.45%	3.50%	28.21%	8.76%

ZINE- DISTRICT 03 (2002)

Plan: LACCRC Proposed Map -- March 26, 2002 - Displacement Report

HAHN VILLA DELG FEUER MBB-Y GORE P187-Y P209-Y P210-Y P227-Y P26-Y P39-Y

District 03 (1992) - KEEPS: 61.06% 38.94% 49.00% 51.00% 60.36% 59.81% 63.13% 56.56% 57.83% 66.01% 39.54% 47.79%

GAINS FROM: MISCIKOWSKI- District 11 (1992)

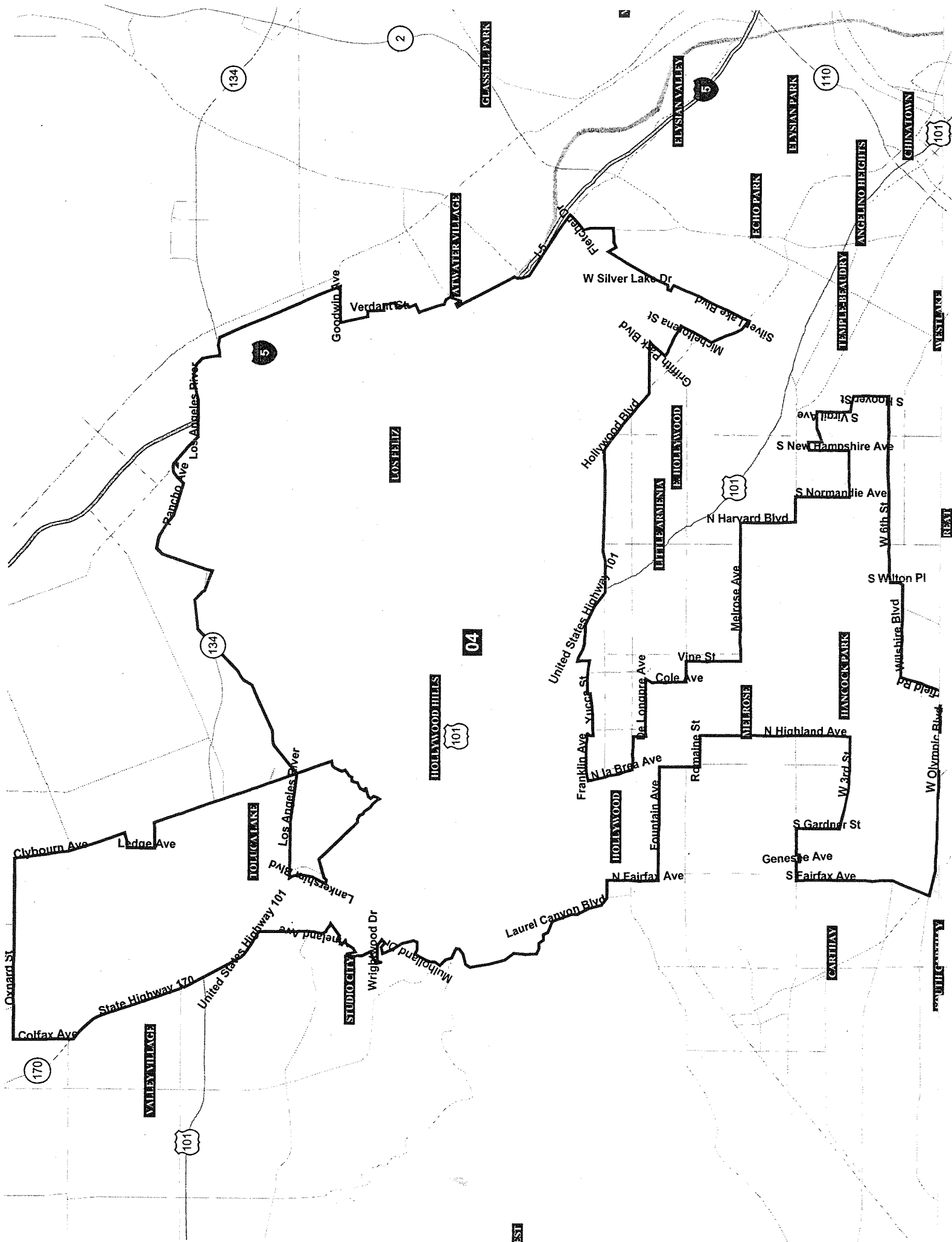
TOTAL of District 11 (1992) - GAINED: 65.77% 34.23% 38.47% 61.53% 62.31% 62.11% 57.47% 58.56% 50.84% 69.79% 38.99% 46.90%

OUT: District 03 (1992)

Los Angeles (C) in Dist. 12 57.09% 42.91% 51.19% 48.81% 61.58% 61.82% 61.56% 54.69% 60.91% 63.77% 42.29% 49.19%

Los Angeles (C) in Dist. 06 56.35% 43.65% 51.21% 48.79% 56.86% 59.85% 63.11% 55.22% 59.71% 65.82% 41.18% 46.89%

TOTAL of District 03 (1992) - OUT: 56.84% 43.16% 51.20% 48.80% 60.01% 61.20% 62.06% 54.86% 60.52% 64.42% 41.93% 48.46%



LABONGE - DISTRICT 04 (2001)

Plan: LACCRC Proposed Map -- March 26, 2002 - Summary Report

	POPULATION		1992 DIF
TOTAL	255,616	100.00%	0.00%
HISPANIC	70,429	27.55%	1.31%
WHITE	113,159	44.27%	-2.03%
BLACK	15,558	6.09%	0.13%
ASIAN	48,244	18.87%	0.62%
HPI	316	0.12%	0.01%
NAT.AM.	1,087	0.43%	-0.01%
MMR	2,096	0.82%	-0.01%
OTHER	4,727	1.85%	-0.02%

1992 DISTRICT DISPLACEMENT		
LA02	7.18%	19,352
LA04	88.23%	221,654
LA10	0.07%	169
LA13	6.17%	14,441

	VOTING AGE POPULATION		1992 DIF
TOTAL	210,280	82.26%	-0.57%
HISPANIC	49,880	23.72%	1.00%
WHITE	101,402	48.22%	-1.87%
BLACK	12,818	6.10%	0.13%
ASIAN	39,551	18.81%	0.74%
HPI	272	0.13%	0.01%
NAT.AM.	977	0.46%	0.00%
MMR	1,624	0.77%	-0.01%
OTHER	3,756	1.79%	0.00%

	REGISTERED VOTERS		1992 DIF
TOTAL	119,682	46.82%	-1.08%
DEMOCRAT	65,727	54.92%	0.32%
REPUBLICAN	24,318	20.32%	-0.20%
DECLINE	22,584	18.87%	-0.14%
LATINO	15,056	12.58%	0.66%
AFAM	9,774	8.17%	0.31%
ASIAN	8,845	7.39%	0.26%
LATDEM	9,596	14.60%	0.73%

	ELECTIONS		1992 DIF
HAHN -G01	13,712	44.33%	-0.81%
VILLARAIGOSA -G01	17,221	55.67%	0.81%
DELGADILLO -G01	12,873	43.92%	0.32%
FEUER -G01	16,439	56.08%	-0.32%
GORE -G00	56,924	72.33%	0.22%
BUSH -G00	16,335	20.76%	-0.21%
NADER -G00	4,568	5.80%	0.06%

	YES	1992 DIF	NO	1992 DIF
PROP 187	44.25%	(-0.14%)	55.75%	(0.14%)
PROP 209	37.24%	(-0.46%)	62.76%	(0.46%)
PROP 210	69.84%	(0.39%)	30.16%	(-0.39%)
PROP 227	51.92%	(-0.47%)	48.08%	(0.47%)
PROP 26	59.42%	(0.20%)	40.58%	(-0.20%)
PROP 39	65.87%	(0.08%)	34.13%	(-0.08%)
MEAS BB	75.50%	(0.21%)	24.50%	(-0.21%)

LABONGE- DISTRICT 04 (2002)

Plan: LACCRC Proposed Map -- March 26, 2002 - Displacement Report

	POP	REG	DEM	REP	DTS	LATR	AFAM	ASNR	LATDEM
District 04 (1992) - KEEPS:	221654	108,888	54.67%	20.47%	19.03%	11.21%	8.08%	7.31%	12.98%
<hr/>									
GAINS FROM: GREUEL- District 02 (1992)									
TOTAL of District 02 (1992) - GAINED:	19352	5,747	55.87%	20.48%	16.77%	30.92%	7.92%	3.10%	35.75%
GAINS FROM: HOLDEN- District 10 (1992)									
TOTAL of District 10 (1992) - GAINED:	169	93	54.84%	22.58%	16.13%	19.35%	13.98%	30.11%	15.69%
GAINS FROM: GARCETTI- District 13 (1992)									
TOTAL of District 13 (1992) - GAINED:	14441	4,954	59.16%	16.88%	17.76%	21.28%	10.31%	13.79%	24.39%
<hr/>									
OUT: District 04 (1992)									
Los Angeles (C) in Dist. 13	20385	5,458	53.26%	19.02%	20.69%	32.58%	6.05%	8.43%	40.11%
Los Angeles (C) in Dist. 02	9180	6,003	54.36%	22.91%	16.97%	5.96%	5.46%	2.77%	6.80%
TOTAL of District 04 (1992) - OUT:	29565	11,461	53.83%	21.05%	18.74%	18.64%	5.74%	5.46%	22.50%

LABONGE- DISTRICT 04 (2001)

Plan: LACCRC Proposed Map -- March 26, 2002 - Displacement Report

	POP	WHTPOP	BLKPOP	HISPOP	ASNPOP	VAP	WHTVAP	BLKVAP	HISVAP	ASNVAP
District 04 (1992) - KEEPS:	221654	47.49%	6.25%	23.73%	19.24%	185103	51.08%	6.22%	20.63%	18.88%
<hr/>										
GAINS FROM: GREUEL- District 02 (1992)										
TOTAL of District 02 (1992) - GAINED:	19352	24.32%	4.88%	63.69%	4.34%	13630	29.56%	4.85%	57.83%	4.76%
GAINS FROM: HOLDEN- District 10 (1992)										
TOTAL of District 10 (1992) - GAINED:	169	18.93%	8.28%	21.30%	50.30%	138	21.74%	8.70%	17.39%	50.72%
GAINS FROM: GARCETTI- District 13 (1992)										
TOTAL of District 13 (1992) - GAINED:	14441	21.83%	5.15%	37.93%	32.39%	11409	24.48%	5.47%	33.19%	34.11%
<hr/>										
OUT: District 04 (1992)										
Los Angeles (C) in Dist. 13	20385	20.89%	2.97%	60.01%	12.99%	15023	24.31%	3.18%	54.82%	14.49%
Los Angeles (C) in Dist. 02	9180	73.82%	5.45%	12.15%	6.29%	7972	75.75%	5.22%	10.78%	6.05%
TOTAL of District 04 (1992) - OUT:	29565	37.32%	3.74%	45.15%	10.91%	22995	42.14%	3.88%	39.55%	11.56%

LABONGE- DISTRICT 04 (2002)

Plan: LACCRC Proposed Map -- March 26, 2002 - Displacement Report

HAHN VILLA DELG FEUER MBB-Y GORE P187-Y P209-Y P210-Y P227-Y P26-Y P39-Y

District 04 (1992) - KEEPS: 45.12% 54.88% 42.88% 57.12% 75.61% 70.57% 43.94% 37.44% 69.58% 52.35% 59.52% 65.96%

GAINS FROM: GREUEL- District 02 (1992)

TOTAL of District 02 (1992) - GAINED: 36.51% 63.49% 60.79% 39.21% 67.80% 69.65% 54.16% 41.72% 72.44% 52.44% 53.21% 61.32%

GAINS FROM: HOLDEN- District 10 (1992)

TOTAL of District 10 (1992) - GAINED: 60.87% 39.13% 45.45% 54.55% 78.57% 67.74% 41.03% 33.33% 62.26% 45.83% 59.26% 60.38%

GAINS FROM: GARCETTI- District 13 (1992)

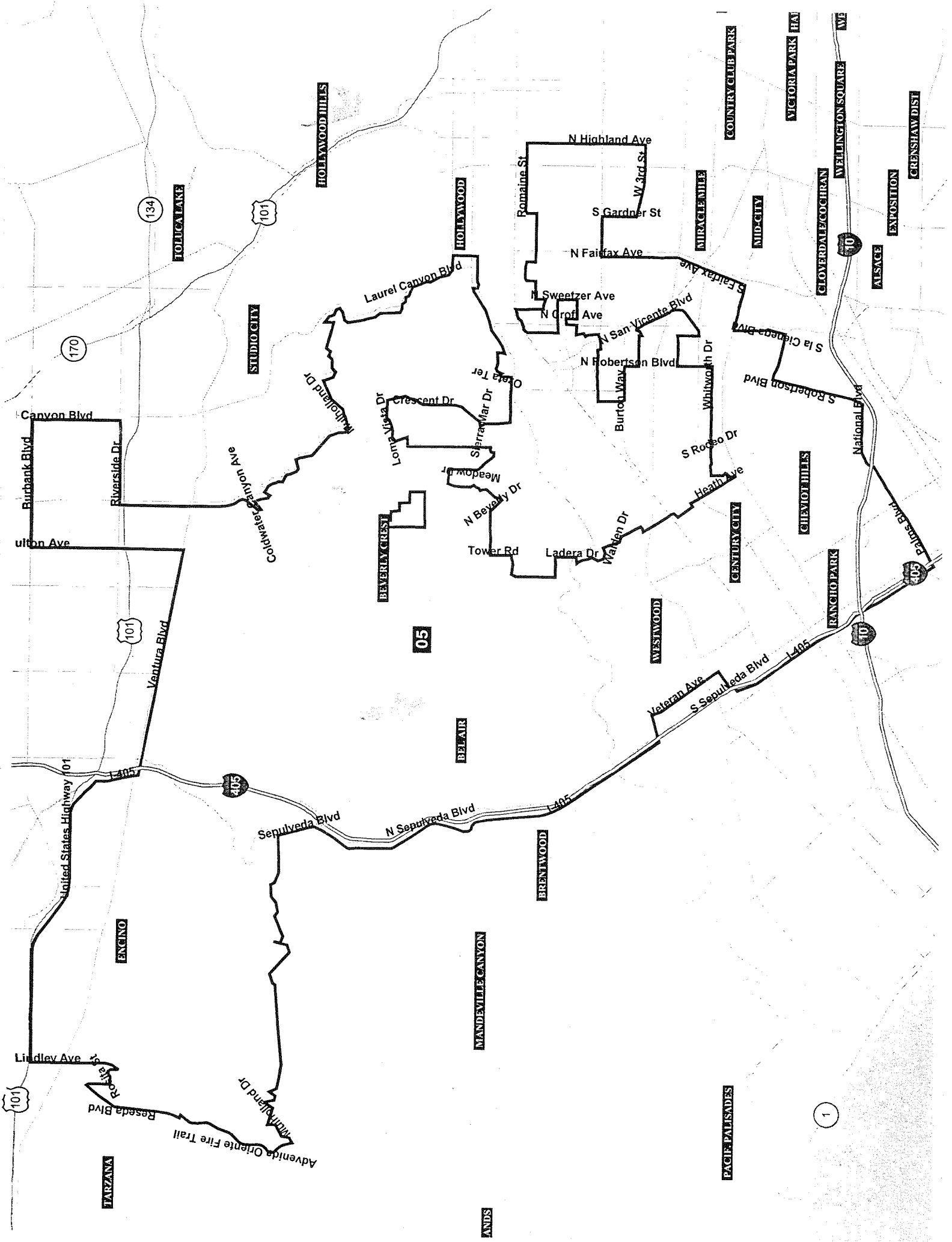
TOTAL of District 13 (1992) - GAINED: 38.24% 61.76% 44.38% 55.62% 81.11% 72.64% 39.95% 27.37% 73.23% 42.79% 64.13% 68.75%

OUT: District 04 (1992)

Los Angeles (C) in Dist. 13 33.58% 66.42% 60.70% 39.30% 79.30% 69.10% 45.23% 31.30% 74.03% 41.86% 67.01% 70.33%

Los Angeles (C) in Dist. 02 56.45% 43.55% 39.21% 60.79% 67.39% 69.48% 50.92% 45.93% 64.70% 59.75% 50.02% 59.70%

TOTAL of District 04 (1992) - OUT: 45.23% 54.77% 49.59% 50.41% 72.47% 69.32% 49.00% 40.36% 68.17% 52.85% 56.46% 64.12%



Map Labels:

- Cities and Districts:** HOLLYWOOD, HOLLYWOOD HILLS, TOLUCA LAKE, STUDIO CITY, BEVERLY HILLS, BEVERLY CREST, WESTWOOD, CENTURY CITY, MID-CITY, CLOVERDALE/COCHRAN, VICTORIA PARK, CRENSHAW DIST, EXPOSITION, ALSACE, CLEVELAND HILLS, RANCHO PARK, PACIFIC PALISADES, MANDEVILLE CANYON, BEL AIR, BRENTWOOD, TARZANA, ENCINO.
- Highways:** 101, 134, 170, 405, 10, 405, 101.
- Streets:** N Highland Ave, S Gardner St, N Fairfax Ave, N Sweetzer Ave, N Croft Ave, N San Vicente Blvd, N Robertson Blvd, S Fairfax Ave, S Robertson Blvd, S La Cienega Blvd, S Rodeo Dr, Health Ave, Ladera Dr, Warden Dr, Tower Rd, N Beverly Dr, Meadow Dr, Sierra Mar Dr, Oleta Ter, Long Vista Dr, Crescent Dr, Laurel Canyon Blvd, Coldwater Canyon Ave, Mulholland Dr, Riverside Dr, Burbank Blvd, Canyon Blvd, Ventura Blvd, United States Highway 101, Lindley Ave, Reseda Blvd, Advenida Oriente Fire Trail, Mulholland Dr.
- Other:** COUNTRY CLUB PARK, WELINGTON SQUARE, SWEETZER AVE, BURTON WAY, WHITWORTH DR, SWEETZER AVE, BURTON WAY, WHITWORTH DR, SWEETZER AVE, BURTON WAY, WHITWORTH DR.

WEISS - DISTRICT 05 (2001)

Plan: LACCRC Proposed Map -- March 26, 2002 - Summary Report

	POPULATION	1992 DIF
TOTAL	258,954 100.00%	0.00%
HISPANIC	19,994 7.72%	-5.24%
WHITE	194,177 74.99%	4.14%
BLACK	8,762 3.38%	-0.43%
ASIAN	28,280 10.92%	1.81%
HPI	302 0.12%	-0.01%
NAT.AM.	834 0.32%	-0.04%
MMR	1,382 0.53%	0.00%
OTHER	5,223 2.02%	-0.24%

1992 DISTRICT DISPLACEMENT		
LA05	69.78%	177,307
LA06	16.20%	38,897
LA11	16.69%	42,750

	VOTING AGE POPULATION	1992 DIF
TOTAL	221,488 85.53%	1.44%
HISPANIC	16,310 7.36%	-4.10%
WHITE	166,292 75.08%	2.96%
BLACK	7,276 3.29%	-0.34%
ASIAN	25,261 11.41%	1.70%
HPI	269 0.12%	0.00%
NAT.AM.	713 0.32%	-0.04%
MMR	1,104 0.50%	0.01%
OTHER	4,263 1.92%	-0.19%

	REGISTERED VOTERS	1992 DIF
TOTAL	162,152 62.62%	4.06%
DEMOCRAT	92,887 57.28%	-0.25%
REPUBLICAN	36,706 22.64%	0.97%
DECLINE	25,462 15.70%	-0.36%
LATINO	7,367 4.54%	-1.29%
AFAM	5,439 3.35%	-0.47%
ASIAN	7,944 4.90%	0.57%
LATDEM	4,443 4.78%	-1.38%

	ELECTIONS	1992 DIF
HAHN -G01	23,960 53.64%	0.73%
VILLARAIGOSA -G01	20,705 46.36%	-0.73%
DELGADILLO -G01	13,540 31.47%	-0.37%
FEUER -G01	29,490 68.53%	0.37%
GORE -G00	86,358 74.14%	-0.24%
BUSH -G00	24,976 21.44%	0.40%
NADER -G00	4,138 3.55%	-0.14%

	YES	1992 DIF	NO	1992 DIF
PROP 187	41.49%	(-1.88%)	58.51%	(1.88%)
PROP 209	42.84%	(0.10%)	57.16%	(-0.10%)
PROP 210	61.27%	(-1.62%)	38.73%	(1.62%)
PROP 227	56.67%	(-0.12%)	43.33%	(0.12%)
PROP 26	55.98%	(-0.33%)	44.02%	(0.33%)
PROP 39	61.44%	(-0.04%)	38.56%	(0.04%)
MEAS BB	76.59%	(0.88%)	23.41%	(-0.88%)

WEISS- DISTRICT 05 (2002)

Plan: LACCRC Proposed Map -- March 26, 2002 - Displacement Report

	POP	REG	DEM	REP	DTS	LATR	AFAM	ASNR	LATDEM
District 05 (1992) - KEEPS:	177307	110,230	57.81%	21.21%	16.34%	4.60%	3.53%	4.74%	4.79%
GAINS FROM: GALANTER- District 06 (1992)									
TOTAL of District 06 (1992) - GAINED:	38897	24,302	56.91%	22.48%	16.29%	4.97%	3.84%	6.42%	5.44%
GAINS FROM: MISCIKOWSKI- District 11 (1992)									
TOTAL of District 11 (1992) - GAINED:	42750	27,620	55.51%	28.47%	12.63%	3.93%	2.22%	4.20%	4.16%
OUT: District 05 (1992)									
Los Angeles (C) in Dist. 10	152	59	38.98%	23.73%	28.81%	11.86%	11.86%	5.08%	21.74%
Los Angeles (C) in Dist. 02	76643	38,500	56.77%	22.95%	15.23%	9.35%	4.64%	3.14%	10.14%
TOTAL of District 05 (1992) - OUT:	76795	38,559	56.74%	22.95%	15.25%	9.35%	4.65%	3.14%	10.15%

WEISS- DISTRICT 05 (2001)

Plan: LACCRC Proposed Map -- March 26, 2002 - Displacement Report

POP WHTPOP BLKPOP HISPOP ASNPOP VAP WHTVAP BLKVAP HISVAP ASNVAP

District 05 (1992) - KEEPS: 177307 75.24% 3.49% 7.88% 10.50% 152928 75.15% 3.42% 7.56% 11.12%

GAINS FROM: GALANTER- District 06 (1992)

TOTAL of District 06 (1992) - GAINED: 38897 70.57% 4.03% 7.31% 14.93% 33636 70.92% 3.81% 6.89% 15.23%

GAINS FROM: MISCIKOWSKI- District 11 (1992)

TOTAL of District 11 (1992) - GAINED: 42750 77.96% 2.36% 7.43% 9.02% 34924 78.79% 2.19% 6.96% 8.95%

OUT: District 05 (1992)

Los Angeles (C) in Dist. 10 152 43.42% 7.89% 23.03% 20.39% 142 44.37% 7.75% 20.42% 21.83%

Los Angeles (C) in Dist. 02 76643 60.73% 4.55% 24.71% 5.88% 60605 64.56% 4.15% 21.29% 6.09%

TOTAL of District 05 (1992) - OUT: 76795 60.69% 4.56% 24.70% 5.91% 60747 64.51% 4.15% 21.29% 6.13%

WEISS- DISTRICT 05 (2002)

Plan: LACCRC Proposed Map -- March 26, 2002 - Displacement Report

HAHN VILLA DELG FEUER MBB-Y GORE P187-Y P209-Y P210-Y P227-Y P26-Y P39-Y

District 05 (1992) - KEEPS: 52.35% 47.65% 30.45% 69.55% 77.54% 73.49% 40.37% 41.34% 62.76% 55.39% 57.67% 62.77%

GAINS FROM: GALANTER- District 06 (1992)

TOTAL of District 06 (1992) - GAINED: 49.77% 50.23% 33.51% 66.49% 80.20% 72.18% 36.95% 40.12% 63.30% 52.66% 58.44% 64.15%

GAINS FROM: MISCIKOWSKI- District 11 (1992)

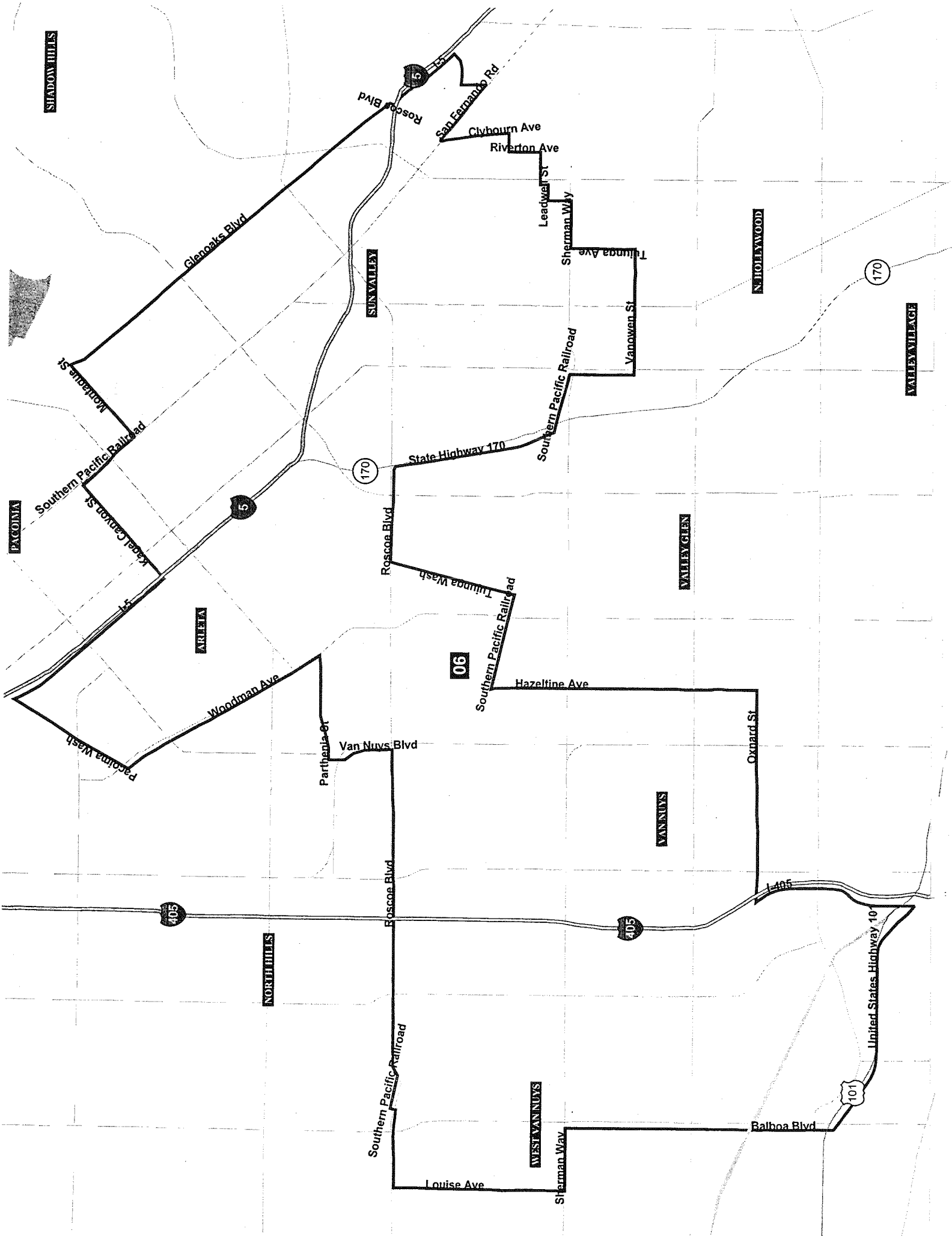
TOTAL of District 11 (1992) - GAINED: 61.16% 38.84% 33.37% 66.63% 71.02% 69.03% 49.39% 51.06% 53.88% 64.06% 47.80% 54.28%

OUT: District 05 (1992)

Los Angeles (C) in Dist. 10 48.78% 51.22% 28.21% 71.79% 85.71% 67.39% 41.18% 50.00% 62.96% 57.14% 52.38% 62.50%

Los Angeles (C) in Dist. 02 54.42% 45.58% 35.48% 64.52% 71.19% 70.28% 52.15% 46.81% 63.26% 60.43% 52.56% 57.86%

TOTAL of District 05 (1992) - OUT: 54.40% 45.60% 35.46% 64.54% 71.24% 70.28% 52.14% 46.82% 63.26% 60.43% 52.56% 57.86%



SHADOW HILLS

PACOMA

ARLETA

NORTH HILLS

WEST VAN NUYS

VALLEY GLEN

N HOLLYWOOD

VALLEY VILLAGE

Roscoe Blvd

San Fernando Rd

Clybourn Ave
Riverton Ave

Leadwell St

Sherman Way

Tulumba Ave

Vanowen St

Southern Pacific Railroad

State Highway 170

170

Roscoe Blvd

Tulumba Wash
Southern Pacific Railroad

06

Hazeltine Ave

Oxnard St

I-405

United States Highway 101

101

Balboa Blvd

Louise Ave

Sherman Way

Southern Pacific Railroad

Roscoe Blvd

Van Nuys Blvd

Parthenia St

Woodman Ave

Pacoma Wash

Krael Canyon St
Southern Pacific Railroad

Montrose St

Glenn Oaks Blvd

GALANTER - DISTRICT 06 (2001)

Plan: LACCRC Proposed Map -- March 26, 2002 - Summary Report

	POPULATION	1992 DIF
TOTAL	238,056	100.00%
HISPANIC	160,747	67.52%
WHITE	42,319	17.78%
BLACK	9,193	3.86%
ASIAN	20,504	8.61%
HPI	365	0.15%
NAT.AM.	920	0.39%
MMR	1,310	0.55%
OTHER	2,698	1.13%

1992 DISTRICT DISPLACEMENT		
LA02	27.39%	73,793
LA03	5.14%	13,271
LA07	35.09%	93,385
LA11	22.49%	57,607

	VOTING AGE POPULATION	1992 DIF
TOTAL	162,309	68.18%
HISPANIC	101,413	62.48%
WHITE	35,236	21.71%
BLACK	6,126	3.77%
ASIAN	15,767	9.71%
HPI	240	0.15%
NAT.AM.	691	0.43%
MMR	888	0.55%
OTHER	1,948	1.20%

	REGISTERED VOTERS	1992 DIF
TOTAL	66,686	28.01%
DEMOCRAT	38,215	57.31%
REPUBLICAN	15,297	22.94%
DECLINE	9,798	14.69%
LATINO	27,142	40.70%
AFAM	4,238	6.36%
ASIAN	4,043	6.06%
LATDEM	17,992	47.08%

	ELECTIONS	1992 DIF
HAHN -G01	8,770	39.75%
VILLARAIGOSA -G01	13,294	60.25%
DELGADILLO -G01	13,823	65.33%
FEUER -G01	7,335	34.67%
GORE -G00	28,367	68.88%
BUSH -G00	11,121	27.00%
NADER -G00	1,110	2.70%

YES	1992 DIF	NO	1992 DIF
PROP 187 58.46%	(13.24%)	41.54%	(-13.24%)
PROP 209 42.73%	(5.31%)	57.27%	(-5.31%)
PROP 210 68.19%	(0.68%)	31.81%	(-0.68%)
PROP 227 51.05%	(0.56%)	48.95%	(-0.56%)
PROP 26 50.74%	(-5.09%)	49.26%	(5.09%)
PROP 39 57.43%	(-4.84%)	42.57%	(4.84%)
MEAS BB 63.34%	(-10.03%)	36.66%	(10.03%)

GALANTER- DISTRICT 06 (2002)

Plan: LACCRC Proposed Map -- March 26, 2002 - Displacement Report

	POP	REG	DEM	REP	DTS	LATR	AFAM	ASNR	LATDEM
GAINS FROM: GREUEL- District 02 (1992)									
TOTAL of District 02 (1992) - GAINED:	73793	24,761	55.13%	25.62%	14.30%	35.56%	5.98%	7.91%	41.40%
GAINS FROM: ZINE- District 03 (1992)									
TOTAL of District 03 (1992) - GAINED:	13271	6,058	51.35%	29.40%	14.16%	17.76%	5.78%	4.23%	21.73%
GAINS FROM: PADILLA- District 07 (1992)									
TOTAL of District 07 (1992) - GAINED:	93385	22,482	62.01%	18.46%	14.93%	59.21%	4.25%	5.21%	65.15%
GAINS FROM: MISCIKOWSKI- District 11 (1992)									
TOTAL of District 11 (1992) - GAINED:	57607	13,385	56.12%	22.56%	15.26%	29.51%	10.85%	4.92%	34.37%
OUT: District 06 (1992)									
Los Angeles (C) in Dist. 11	160890	89,562	53.87%	23.59%	16.45%	13.20%	8.00%	5.89%	15.63%
Los Angeles (C) in Dist. 10	4966	2,427	59.33%	15.29%	19.24%	12.90%	21.51%	7.87%	15.00%
Los Angeles (C) in Dist. 08	35361	18,260	79.28%	6.71%	8.55%	7.67%	82.02%	1.40%	6.87%
Los Angeles (C) in Dist. 05	38897	24,302	56.91%	22.48%	16.29%	4.97%	3.84%	6.42%	5.44%
TOTAL of District 06 (1992) - OUT:	240114	134,551	57.97%	20.95%	15.40%	10.96%	17.54%	5.41%	12.19%

GALANTER- DISTRICT 06 (2001)

Plan: LACCRC Proposed Map -- March 26, 2002 - Displacement Report

POP WHTPOP BLKPOP HISPPOP ASNPOP VAP WHTVAP BLKVAP HISVAP ASNVAP

GAINS FROM: GREUEL- District 02 (1992)

TOTAL of District 02 (1992) - GAINED:	73793	20.83%	3.95%	57.82%	14.44%	51182	25.02%	3.69%	52.58%	15.72%
---------------------------------------	-------	--------	-------	--------	--------	-------	--------	-------	--------	--------

GAINS FROM: ZINE- District 03 (1992)

TOTAL of District 03 (1992) - GAINED:	13271	45.60%	5.03%	37.64%	9.19%	9949	50.32%	4.73%	33.28%	9.15%
---------------------------------------	-------	--------	-------	--------	-------	------	--------	-------	--------	-------

GAINS FROM: PADILLA- District 07 (1992)

TOTAL of District 07 (1992) - GAINED:	93385	9.61%	2.19%	81.31%	5.49%	61105	12.14%	2.16%	77.55%	6.64%
---------------------------------------	-------	-------	-------	--------	-------	-------	--------	-------	--------	-------

GAINS FROM: MISCIKOWSKI- District 11 (1992)

TOTAL of District 11 (1992) - GAINED:	57607	20.69%	6.20%	64.49%	6.08%	40073	24.97%	6.10%	59.41%	6.87%
---------------------------------------	-------	--------	-------	--------	-------	-------	--------	-------	--------	-------

OUT: District 06 (1992)

Los Angeles (C) in Dist. 11	160890	51.13%	7.86%	27.21%	10.87%	132141	55.26%	7.27%	23.40%	11.26%
Los Angeles (C) in Dist. 10	4966	38.32%	16.87%	20.54%	20.16%	4295	40.54%	16.55%	18.11%	20.84%
Los Angeles (C) in Dist. 08	35361	4.35%	65.86%	25.87%	1.58%	24900	5.49%	67.51%	22.60%	1.93%
Los Angeles (C) in Dist. 05	38897	70.57%	4.03%	7.31%	14.93%	33636	70.92%	3.81%	6.89%	15.23%
TOTAL of District 06 (1992) - OUT:	240114	47.12%	15.97%	23.65%	10.35%	194972	51.28%	14.57%	20.33%	10.97%

GALANTER- DISTRICT 06 (2002)

Plan: LACCRC Proposed Map -- March 26, 2002 - Displacement Report

HAHN VILLA DELG FEUER MBB-Y GORE P187-Y P209-Y P210-Y P227-Y P26-Y P39-Y

GAINS FROM: GREUEL- District 02 (1992)

TOTAL of District 02 (1992) - GAINED: 45.49% 54.51% 62.78% 37.22% 61.03% 62.84% 61.18% 45.71% 66.65% 54.86% 48.54% 55.01%

GAINS FROM: ZINE- District 03 (1992)

TOTAL of District 03 (1992) - GAINED: 56.35% 43.65% 51.21% 48.79% 56.86% 59.85% 63.11% 55.22% 59.71% 65.82% 41.18% 46.89%

GAINS FROM: PADILLA- District 07 (1992)

TOTAL of District 07 (1992) - GAINED: 27.24% 72.76% 74.31% 25.69% 66.89% 72.27% 53.41% 33.70% 73.32% 40.94% 55.40% 62.57%

GAINS FROM: MISCIKOWSKI- District 11 (1992)

TOTAL of District 11 (1992) - GAINED: 45.23% 54.77% 59.49% 40.51% 66.00% 66.67% 57.51% 44.28% 68.12% 54.92% 52.59% 58.86%

OUT: District 06 (1992)

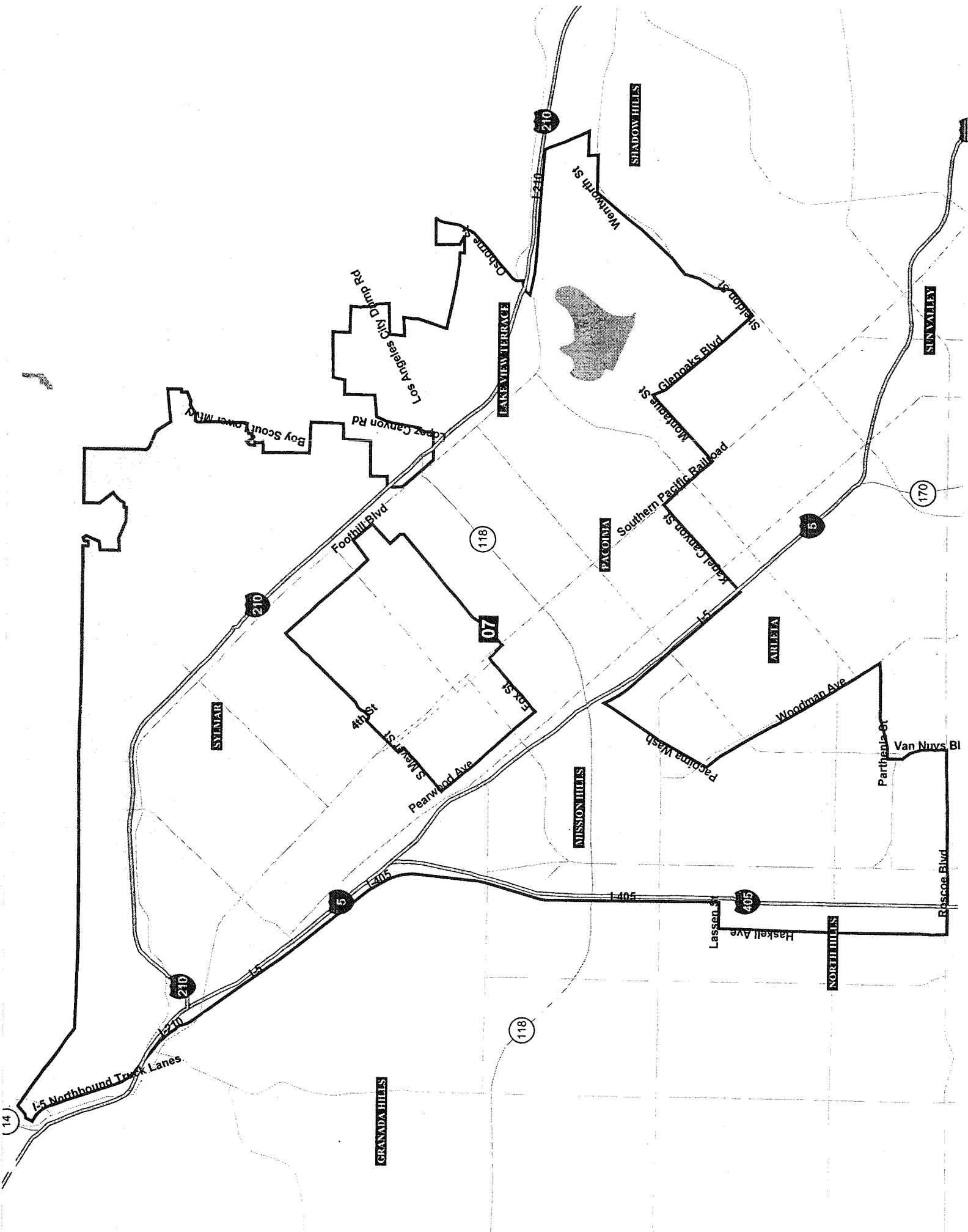
Los Angeles (C) in Dist. 11 46.97% 53.03% 46.74% 53.26% 70.83% 65.50% 46.56% 42.02% 64.66% 52.95% 52.78% 59.46%

Los Angeles (C) in Dist. 10 46.90% 53.10% 51.43% 48.57% 80.71% 76.71% 40.38% 26.73% 75.72% 44.14% 65.83% 70.77%

Los Angeles (C) in Dist. 08 78.63% 21.37% 65.91% 34.09% 76.66% 88.75% 51.17% 10.71% 87.36% 35.67% 67.80% 74.12%

Los Angeles (C) in Dist. 05 49.77% 50.23% 33.51% 66.49% 80.20% 72.18% 36.95% 40.12% 63.30% 52.66% 58.44% 64.15%

TOTAL of District 06 (1992) - OUT: 52.36% 47.64% 47.59% 52.41% 73.36% 69.71% 45.22% 37.42% 67.51% 50.49% 55.83% 62.27%



PADILLA - DISTRICT 07 (2001)

Plan: LACCRC Proposed Map -- March 26, 2002 - Summary Report

	POPULATION 1992 DIF		
TOTAL	235,341	100.00%	0.00%
HISPANIC	172,981	73.50%	-6.94%
WHITE	30,900	13.13%	4.24%
BLACK	14,855	6.31%	1.49%
ASIAN	13,482	5.73%	1.13%
HPI	255	0.11%	0.01%
NAT.AM.	961	0.41%	0.06%
MMR	913	0.39%	0.06%
OTHER	994	0.42%	-0.05%

1992 DISTRICT DISPLACEMENT		
LA02	11.35%	30,584
LA07	62.55%	166,455
LA12	15.05%	38,302

	VOTING AGE POPULATION 1992 DIF		
TOTAL	154,431	65.62%	0.90%
HISPANIC	106,529	68.98%	-7.86%
WHITE	25,528	16.53%	5.37%
BLACK	10,034	6.50%	1.37%
ASIAN	10,150	6.57%	1.05%
HPI	186	0.12%	0.02%
NAT.AM.	702	0.45%	0.07%
MMR	596	0.39%	0.04%
OTHER	706	0.46%	-0.07%

	REGISTERED VOTERS 1992 DIF		
TOTAL	68,174	28.97%	4.14%
DEMOCRAT	42,174	61.86%	-2.98%
REPUBLICAN	13,864	20.34%	3.58%
DECLINE	9,101	13.35%	-0.61%
LATINO	32,736	48.02%	-8.76%
AFAM	8,755	12.84%	1.20%
ASIAN	3,155	4.63%	0.25%
LATDEM	22,787	54.03%	-7.45%

	ELECTIONS 1992 DIF		
HAHN -G01	8,586	39.00%	8.77%
VILLARAIGOSA -G01	13,427	61.00%	-8.77%
DELGADILLO -G01	14,709	69.61%	-4.26%
FEUER -G01	6,421	30.39%	4.26%
GORE -G00	29,771	71.45%	-5.45%
BUSH -G00	10,439	25.05%	5.07%
NADER -G00	886	2.13%	0.42%

	YES	1992 DIF	NO	1992 DIF
PROP 187	56.18% (4.66%)	43.82% (-4.66%)
PROP 209	36.71% (6.29%)	63.29% (-6.29%)
PROP 210	70.34% (-4.83%)	29.66% (4.83%)
PROP 227	47.05% (7.05%)	52.95% (-7.05%)
PROP 26	50.54% (-5.70%)	49.46% (5.70%)
PROP 39	57.20% (-5.78%)	42.80% (5.78%)
MEAS BB	65.81% (-4.28%)	34.19% (4.28%)

PADILLA- DISTRICT 07 (2002)

Plan: LACCRC Proposed Map -- March 26, 2002 - Displacement Report

	POP	REG	DEM	REP	DTS	LATR	AFAM	ASNR	LATDEM
District 07 (1992) - KEEPS:	166455	42,277	66.55%	15.78%	13.32%	55.61%	15.81%	3.99%	59.70%
<hr/>									
GAINS FROM: GREUEL- District 02 (1992)									
TOTAL of District 02 (1992) - GAINED:	30584	10,407	54.82%	26.55%	14.03%	33.26%	8.88%	9.44%	38.44%
GAINS FROM: BERNSON- District 12 (1992)									
TOTAL of District 12 (1992) - GAINED:	38302	15,490	53.81%	28.60%	12.98%	37.22%	7.39%	3.15%	45.57%
<hr/>									
OUT: District 07 (1992)									
Los Angeles (C) in Dist. 06	93385	22,482	62.01%	18.46%	14.93%	59.21%	4.25%	5.21%	65.15%
Los Angeles (C) in Dist. 02	6263	1,313	58.64%	18.81%	18.05%	53.08%	3.66%	2.74%	60.00%
TOTAL of District 07 (1992) - OUT:	99648	23,795	61.82%	18.48%	15.10%	58.87%	4.22%	5.07%	64.88%

PADILLA- DISTRICT 07 (2001)

Plan: LACCRC Proposed Map -- March 26, 2002 - Displacement Report

POP WHTPOP BLKPOP HISPOP ASNPOP VAP WHTVAP BLKVAP HISVAP ASNVAP

District 07 (1992) - KEEPS: 166455 8.29% 6.43% 79.97% 4.19% 107017 10.38% 6.95% 76.47% 4.98%

GAINS FROM: GREUEL- District 02 (1992)

TOTAL of District 02 (1992) - GAINED: 30584 21.39% 6.01% 54.75% 15.94% 21190 26.07% 5.60% 49.35% 16.97%

GAINS FROM: BERNSON- District 12 (1992)

TOTAL of District 12 (1992) - GAINED: 38302 27.59% 6.04% 60.39% 4.28% 26224 33.93% 5.36% 54.28% 4.67%

OUT: District 07 (1992)

Los Angeles (C) in Dist. 06 93385 9.61% 2.19% 81.31% 5.49% 61105 12.14% 2.16% 77.55% 6.64%

Los Angeles (C) in Dist. 02 6263 14.21% 1.42% 79.96% 2.25% 4095 17.19% 1.59% 76.09% 2.83%

TOTAL of District 07 (1992) - OUT: 99648 9.90% 2.14% 81.23% 5.29% 65200 12.46% 2.12% 77.45% 6.40%

PADILLA- DISTRICT 07 (2002)

Plan: LACCRC Proposed Map -- March 26, 2002 - Displacement Report

HAHN VILLA DELG FEUER MBB-Y GORE P187-Y P209-Y P210-Y P227-Y P26-Y P39-Y

District 07 (1992) - KEEPS: 32.32% 67.68% 73.55% 26.45% 71.73% 75.00% 50.50% 28.62% 75.93% 39.52% 56.55% 63.10%

GAINS FROM: GREUEL- District 02 (1992)

TOTAL of District 02 (1992) - GAINED: 48.57% 51.43% 62.04% 37.96% 59.79% 62.35% 63.61% 47.36% 64.33% 59.19% 44.74% 51.51%

GAINS FROM: BERNSON- District 12 (1992)

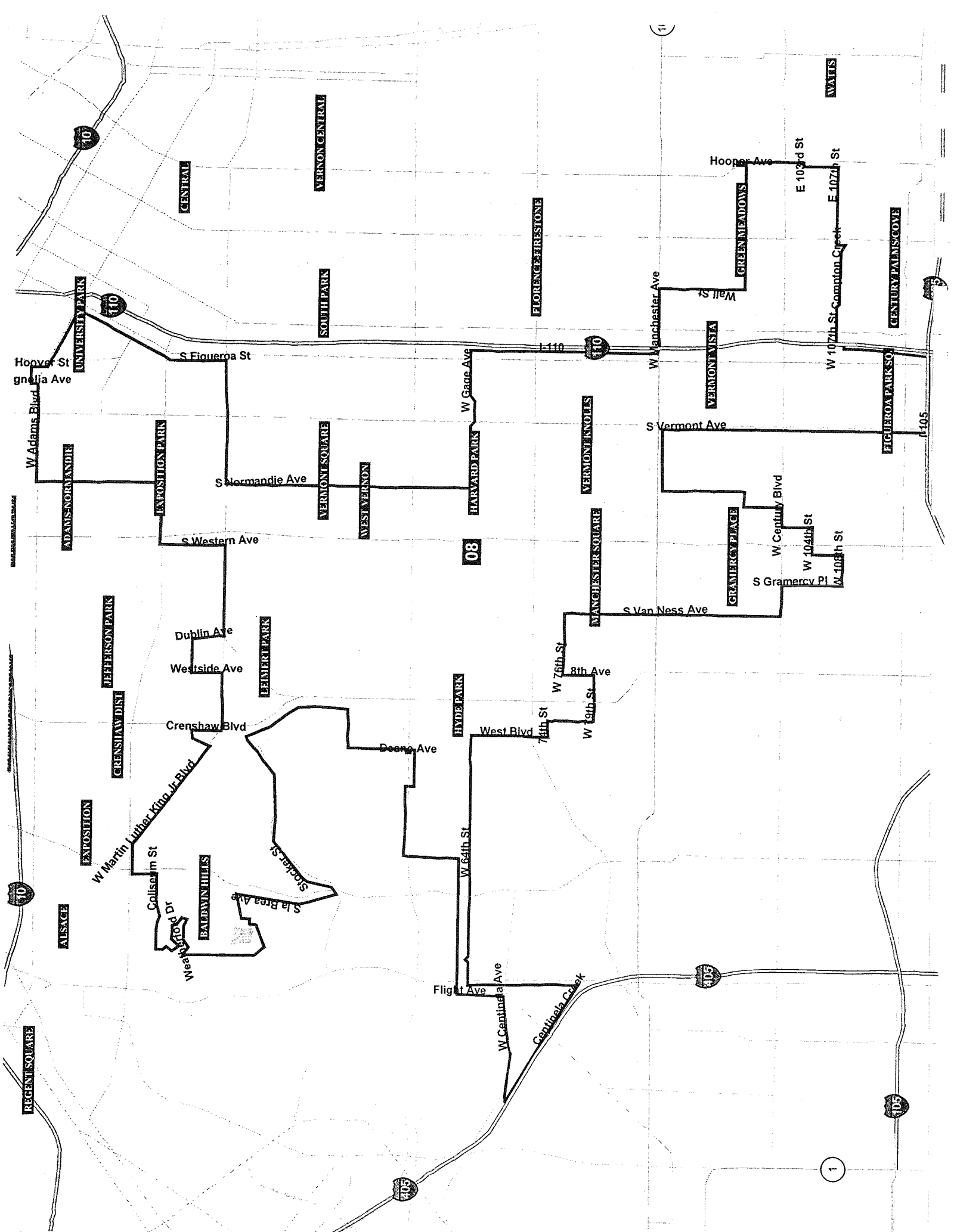
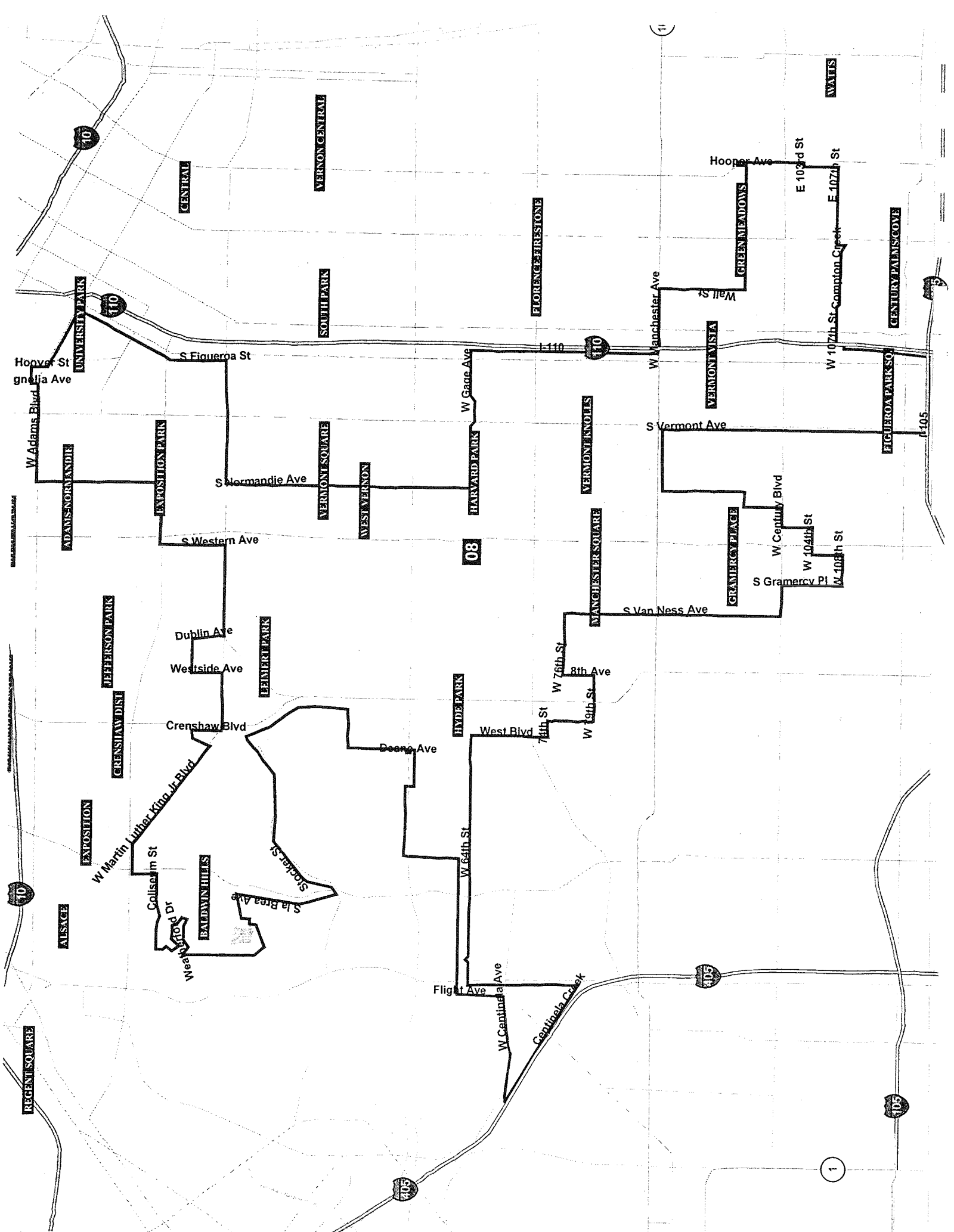
TOTAL of District 12 (1992) - GAINED: 51.64% 48.36% 63.63% 36.37% 56.24% 58.77% 63.18% 48.85% 61.45% 58.51% 40.08% 46.42%

OUT: District 07 (1992)

Los Angeles (C) in Dist. 06 27.24% 72.76% 74.31% 25.69% 66.89% 72.27% 53.41% 33.70% 73.32% 40.94% 55.40% 62.57%

Los Angeles (C) in Dist. 02 17.96% 82.04% 76.69% 23.31% 77.71% 74.22% 53.72% 33.95% 81.95% 38.30% 61.27% 66.53%

TOTAL of District 07 (1992) - OUT: 26.83% 73.17% 74.41% 25.59% 67.32% 72.37% 53.43% 33.71% 73.78% 40.81% 55.72% 62.78%



	POPULATION 1992 DIF		
TOTAL	236,192	100.00%	0.00%
HISPANIC	92,021	38.96%	-3.26%
WHITE	9,791	4.15%	0.18%
BLACK	124,383	52.66%	3.32%
ASIAN	5,676	2.40%	-0.29%
HPI	231	0.10%	-0.01%
NAT.AM.	463	0.20%	-0.01%
MMR	2,536	1.07%	0.08%
OTHER	1,091	0.46%	-0.01%

1992 DISTRICT DISPLACEMENT

LA06	14.73%	35,361
LA08	77.78%	183,754
LA09	5.83%	14,018
LA15	1.23%	3,059

	VOTING AGE POPULATION 1992 DIF		
TOTAL	161,960	68.57%	0.16%
HISPANIC	55,447	34.23%	-3.16%
WHITE	8,965	5.54%	0.27%
BLACK	88,975	54.94%	3.25%
ASIAN	5,406	3.34%	-0.42%
HPI	190	0.12%	-0.01%
NAT.AM.	342	0.21%	-0.02%
MMR	1,818	1.12%	0.08%
OTHER	817	0.50%	0.01%

	REGISTERED VOTERS 1992 DIF		
TOTAL	104,578	44.28%	1.16%
DEMOCRAT	82,834	79.21%	-0.04%
REPUBLICAN	6,625	6.33%	0.07%
DECLINE	8,922	8.53%	-0.11%
LATINO	11,735	11.22%	-1.44%
AFAM	83,397	79.75%	1.67%
ASIAN	1,625	1.55%	-0.28%
LATDEM	8,402	10.14%	-1.35%

	ELECTIONS 1992 DIF		
HAHN -G01	26,297	75.81%	2.07%
VILLARAIGOSA -G01	8,390	24.19%	-2.07%
DELGADILLO -G01	21,760	67.10%	-0.23%
FEUER -G01	10,667	32.90%	0.23%
GORE -G00	54,825	93.20%	-0.03%
BUSH -G00	2,854	4.85%	0.03%
NADER -G00	541	0.92%	-0.03%

	YES	1992 DIF	NO	1992 DIF
PROP 187	51.69%	(0.27%)	48.31%	(-0.27%)
PROP 209	10.07%	(0.16%)	89.93%	(-0.16%)
PROP 210	88.69%	(-0.06%)	11.31%	(0.06%)
PROP 227	31.93%	(0.64%)	68.07%	(-0.64%)
PROP 26	73.24%	(-1.12%)	26.76%	(1.12%)
PROP 39	77.01%	(-0.61%)	22.99%	(0.61%)
MEAS BB	79.15%	(-0.49%)	20.85%	(0.49%)

**RIDLEY-THOMAS- DISTRICT 08
(2002)**

Plan: LACCRC Proposed Map -- March 26, 2002 - Displacement Report

	POP	REG	DEM	REP	DTS	LATR	AFAM	ASNR	LATDEM
District 08 (1992) - KEEPS:	183754	81,209	79.24%	6.24%	8.55%	11.52%	79.51%	1.62%	10.40%
<hr/>									
GAINS FROM: GALANTER- District 06 (1992)									
TOTAL of District 06 (1992) - GAINED:	35361	18,260	79.28%	6.71%	8.55%	7.67%	82.02%	1.40%	6.87%
GAINS FROM: PERRY- District 09 (1992)									
TOTAL of District 09 (1992) - GAINED:	14018	3,789	78.52%	6.44%	8.55%	21.80%	72.26%	1.24%	20.50%
GAINS FROM: HAHN- District 15 (1992)									
TOTAL of District 15 (1992) - GAINED:	3059	1,320	78.33%	6.67%	7.12%	11.52%	84.24%	0.76%	10.54%
<hr/>									
OUT: District 08 (1992)									
Los Angeles (C) in Dist. 15	4920	1,792	78.13%	5.58%	7.98%	19.64%	75.28%	0.67%	18.50%
Los Angeles (C) in Dist. 10	28496	12,867	79.73%	6.52%	9.51%	14.09%	73.46%	3.74%	13.05%
Los Angeles (C) in Dist. 09	14838	4,957	80.25%	5.31%	7.30%	16.87%	79.08%	0.56%	14.98%
Los Angeles (C) in Dist. 01	4232	1,042	71.59%	10.27%	13.05%	52.21%	23.51%	3.55%	53.49%
TOTAL of District 08 (1992) - OUT:	52486	20,658	79.31%	6.34%	9.03%	17.16%	72.45%	2.70%	15.83%

**RIDLEY-THOMAS- DISTRICT 08
(2001)**

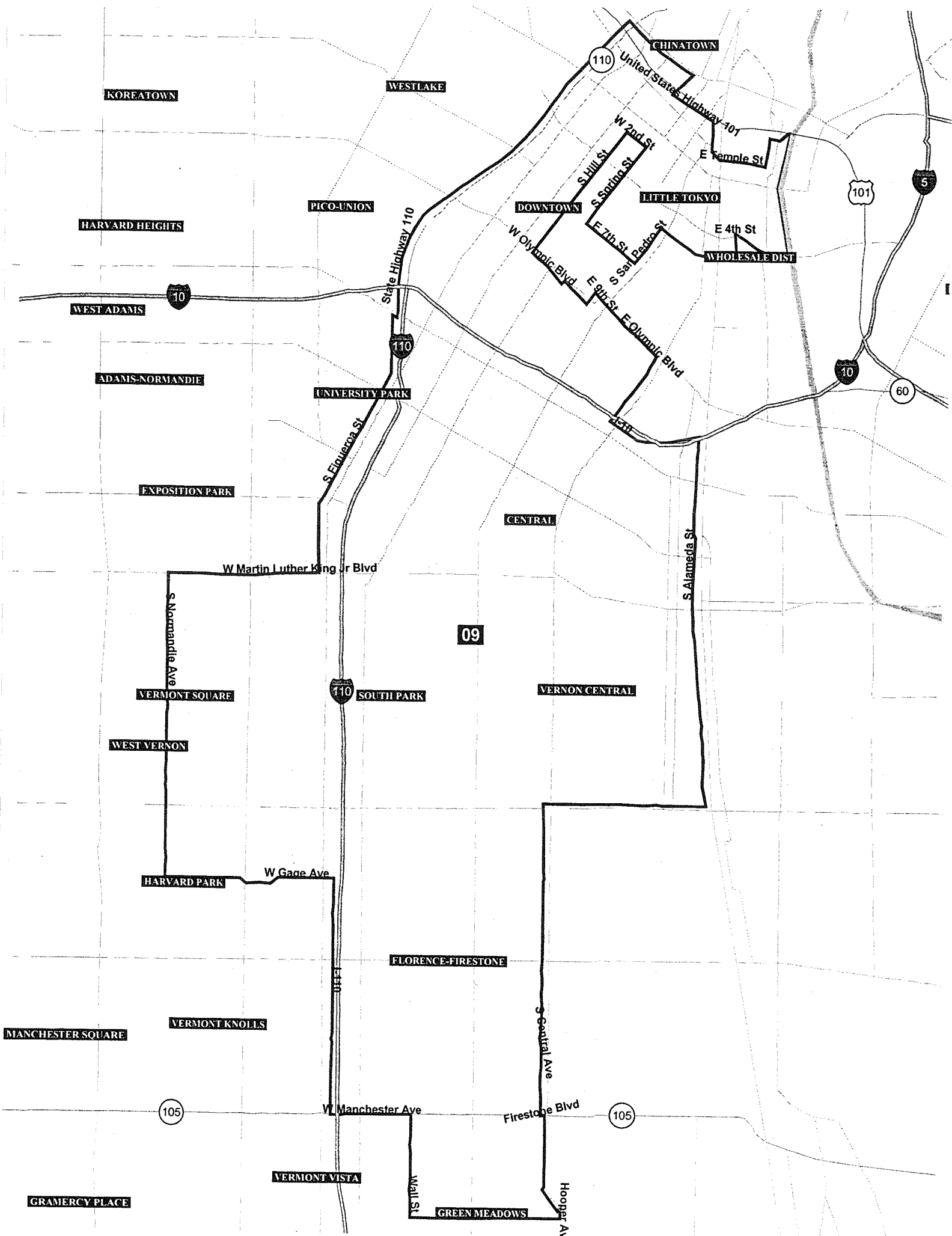
Plan: LACCRC Proposed Map -- March 26, 2002 - Displacement Report

	POP	WHTPOP	BLKPOP	HISPOP	ASNPOP	VAP	WHTVAP	BLKVAP	HISVAP	ASNVAP
District 08 (1992) - KEEPS:	183754	4.39%	51.65%	39.41%	2.76%	126601	5.90%	53.68%	34.65%	3.85%
<hr/>										
GAINS FROM: GALANTER- District 06 (1992)										
TOTAL of District 06 (1992) - GAINED:	35361	4.35%	65.86%	25.87%	1.58%	24900	5.49%	67.51%	22.60%	1.93%
GAINS FROM: PERRY- District 09 (1992)										
TOTAL of District 09 (1992) - GAINED:	14018	1.16%	32.49%	65.12%	0.21%	8515	1.32%	36.42%	60.81%	0.29%
GAINS FROM: HAHN- District 15 (1992)										
TOTAL of District 15 (1992) - GAINED:	3059	0.69%	53.32%	43.41%	0.72%	1944	0.87%	56.74%	39.66%	1.13%
<hr/>										
OUT: District 08 (1992)										
Los Angeles (C) in Dist. 15	4920	0.53%	40.00%	57.95%	0.24%	2836	0.71%	42.07%	55.47%	0.39%
Los Angeles (C) in Dist. 10	28496	3.18%	48.21%	42.48%	3.81%	20210	3.78%	51.05%	37.93%	4.93%
Los Angeles (C) in Dist. 09	14838	0.77%	37.35%	60.80%	0.25%	8990	0.80%	41.79%	56.10%	0.32%
Los Angeles (C) in Dist. 01	4232	6.14%	9.62%	78.95%	3.90%	2970	5.99%	10.34%	76.73%	5.42%
TOTAL of District 08 (1992) - OUT:	52486	2.49%	41.26%	52.05%	2.48%	35006	2.95%	44.49%	47.31%	3.42%

**RIDLEY-THOMAS- DISTRICT 08
(2002)**

Plan: LACCRC Proposed Map -- March 26, 2002 - Displacement Report

	HAHN	VILLA	DELG	FEUER	MBB-Y	GORE	P187-Y	P209-Y	P210-Y	P227-Y	P26-Y	P39-Y
District 08 (1992) - KEEPS:	75.66%	24.34%	67.07%	32.93%	79.64%	89.77%	51.73%	9.90%	88.86%	31.25%	74.31%	77.55%
<hr/>												
GAINS FROM: GALANTER- District 06 (1992)												
TOTAL of District 06 (1992) - GAINED:	78.63%	21.37%	65.91%	34.09%	76.66%	88.75%	51.17%	10.71%	87.36%	35.67%	67.80%	74.12%
GAINS FROM: PERRY- District 09 (1992)												
TOTAL of District 09 (1992) - GAINED:	61.80%	38.20%	75.37%	24.63%	82.12%	91.30%	50.47%	10.48%	92.75%	25.81%	80.12%	82.31%
GAINS FROM: HAHN- District 15 (1992)												
TOTAL of District 15 (1992) - GAINED:	77.92%	22.08%	66.82%	33.18%	77.73%	90.56%	59.69%	10.34%	88.18%	33.14%	72.75%	73.53%
<hr/>												
OUT: District 08 (1992)												
Los Angeles (C) in Dist. 15	66.81%	33.19%	69.98%	30.02%	82.21%	90.76%	57.36%	10.30%	91.89%	27.30%	79.30%	83.21%
Los Angeles (C) in Dist. 10	68.22%	31.78%	67.86%	32.14%	80.14%	88.01%	48.09%	9.45%	87.31%	33.76%	72.63%	76.15%
Los Angeles (C) in Dist. 09	69.43%	30.57%	66.94%	33.06%	75.72%	90.66%	55.92%	10.31%	90.29%	27.10%	78.19%	80.38%
Los Angeles (C) in Dist. 01	33.00%	67.00%	77.75%	22.25%	85.71%	84.83%	37.28%	15.17%	87.43%	24.03%	77.43%	81.17%
TOTAL of District 08 (1992) - OUT:	66.30%	33.70%	68.38%	31.62%	79.63%	88.60%	50.17%	9.96%	88.29%	31.44%	74.57%	77.83%



PERRY - DISTRICT 09 (2001)

Plan: LACCRC Proposed Map -- March 26, 2002 - Summary Report

	POPULATION	1992 DIF
TOTAL	240,400 100.00%	0.00%
HISPANIC	174,247 72.48%	-0.21%
WHITE	6,216 2.59%	-0.09%
BLACK	51,275 21.33%	0.36%
ASIAN	6,310 2.62%	-0.05%
HPI	115 0.05%	0.00%
NAT.AM.	549 0.23%	-0.01%
MMR	1,045 0.43%	-0.01%
OTHER	643 0.27%	-0.01%

1992 DISTRICT DISPLACEMENT

LA01	0.00%	0
LA08	6.28%	14,838
LA09	93.76%	225,556
LA14	0.00%	6

	VOTING AGE POPULATION	1992 DIF
TOTAL	154,052 64.08%	-0.12%
HISPANIC	104,437 67.79%	-0.19%
WHITE	5,284 3.43%	-0.12%
BLACK	36,932 23.97%	0.39%
ASIAN	5,721 3.71%	-0.06%
HPI	94 0.06%	-0.01%
NAT.AM.	390 0.25%	0.00%
MMR	778 0.51%	-0.01%
OTHER	416 0.27%	-0.01%

	REGISTERED VOTERS	1992 DIF
TOTAL	62,972 26.19%	0.41%
DEMOCRAT	48,218 76.57%	0.22%
REPUBLICAN	4,713 7.48%	-0.15%
DECLINE	6,472 10.28%	-0.14%
LATINO	17,979 28.55%	-0.52%
AFAM	36,257 57.58%	0.93%
ASIAN	2,205 3.50%	-0.11%
LATDEM	12,997 26.95%	-0.62%

	ELECTIONS	1992 DIF
HAHN -G01	9,905 51.93%	0.78%
VILLARAIGOSA -G01	9,167 48.07%	-0.78%
DELGADILLO -G01	12,776 72.11%	-0.57%
FEUER -G01	4,941 27.89%	0.57%
GORE -G00	27,931 91.84%	0.09%
BUSH -G00	1,851 6.09%	-0.07%
NADER -G00	177 0.58%	-0.03%

	YES	1992 DIF	NO	1992 DIF
PROP 187	52.16%	(0.53%)	47.84%	(-0.53%)
PROP 209	12.38%	(-0.09%)	87.62%	(0.09%)
PROP 210	88.99%	(-0.14%)	11.01%	(0.14%)
PROP 227	26.62%	(0.08%)	73.38%	(-0.08%)
PROP 26	77.94%	(-0.11%)	22.06%	(0.11%)
PROP 39	81.18%	(-0.14%)	18.82%	(0.14%)
MEAS BB	83.53%	(-0.58%)	16.47%	(0.58%)

PERRY- DISTRICT 09 (2002)

Plan: LACCRC Proposed Map – March 26, 2002 - Displacement Report

	POP	REG	DEM	REP	DTS	LATR	AFAM	ASNR	LATDEM
District 09 (1992) - KEEPS:	225556	58,014	76.26%	7.67%	10.53%	29.55%	55.74%	3.75%	28.03%
<hr/>									
GAINS FROM: REYES- District 01 (1992)									
TOTAL of District 01 (1992) - GAINED:	0	0	0.00%	0.00%	0.00%	0.00%	0.00%	0.00%	0.00%
GAINS FROM: RIDLEY-THOMAS- District 08 (1992)									
TOTAL of District 08 (1992) - GAINED:	14838	4,957	80.25%	5.31%	7.30%	16.87%	79.08%	0.56%	14.98%
GAINS FROM: PACHECO- District 14 (1992)									
TOTAL of District 14 (1992) - GAINED:	6	1	100.00%	0.00%	0.00%	0.00%	0.00%	0.00%	0.00%
<hr/>									
OUT: District 09 (1992)									
Los Angeles (C) in Dist. 08	14018	3,789	78.52%	6.44%	8.55%	21.80%	72.26%	1.24%	20.50%
Los Angeles (C) in Dist. 01	1005	229	63.76%	17.90%	12.66%	27.51%	27.07%	6.99%	33.56%
TOTAL of District 09 (1992) - OUT:	15023	4,018	77.68%	7.09%	8.79%	22.13%	69.69%	1.57%	21.12%

PERRY- DISTRICT 09 (2001)

Plan: LACCRC Proposed Map -- March 26, 2002 - Displacement Report

POP WHTPOP BLKPOP HISPOP ASNPOP VAP WHTVAP BLKVAP HISVAP ASNVAP

District 09 (1992) - KEEPS: 225556 2.71% 20.27% 73.25% 2.78% 145056 3.59% 22.87% 68.52% 3.92%

GAINS FROM: REYES- District 01 (1992)

TOTAL of District 01 (1992) - GAINED: 0 0.00% 0.00% 0.00% 0.00% 0 0.00% 0.00% 0.00% 0.00%

GAINS FROM: RIDLEY-THOMAS- District 08 (1992)

TOTAL of District 08 (1992) - GAINED: 14838 0.77% 37.35% 60.80% 0.25% 8990 0.80% 41.79% 56.10% 0.32%

GAINS FROM: PACHECO- District 14 (1992)

TOTAL of District 14 (1992) - GAINED: 6 0.00% 66.67% 33.33% 0.00% 6 0.00% 66.67% 33.33% 0.00%

OUT: District 09 (1992)

Los Angeles (C) in Dist. 08 14018 1.16% 32.49% 65.12% 0.21% 8515 1.32% 36.42% 60.81% 0.29%

Los Angeles (C) in Dist. 01 1005 16.22% 15.22% 52.64% 12.04% 879 18.32% 16.95% 48.12% 12.29%

TOTAL of District 09 (1992) - OUT: 15023 2.17% 31.34% 64.29% 1.01% 9394 2.91% 34.60% 59.62% 1.42%

PERRY- DISTRICT 09 (2002)

Plan: LACCRC Proposed Map -- March 26, 2002 - Displacement Report

HAHN VILLA DELG FEUER MBB-Y GORE P187-Y P209-Y P210-Y P227-Y P26-Y P39-Y

District 09 (1992) - KEEPS: 50.50% 49.50% 72.53% 27.47% 84.26% 87.60% 51.75% 12.58% 88.87% 26.57% 77.92% 81.25%

GAINS FROM: REYES- District 01 (1992)

TOTAL of District 01 (1992) - GAINED: 0.00% 0.00% 0.00% 0.00% 0.00% 0.00% 0.00% 0.00% 0.00% 0.00% 0.00% 0.00%

GAINS FROM: RIDLEY-THOMAS- District 08 (1992)

TOTAL of District 08 (1992) - GAINED: 69.43% 30.57% 66.94% 33.06% 75.72% 90.66% 55.92% 10.31% 90.29% 27.10% 78.19% 80.38%

GAINS FROM: PACHECO- District 14 (1992)

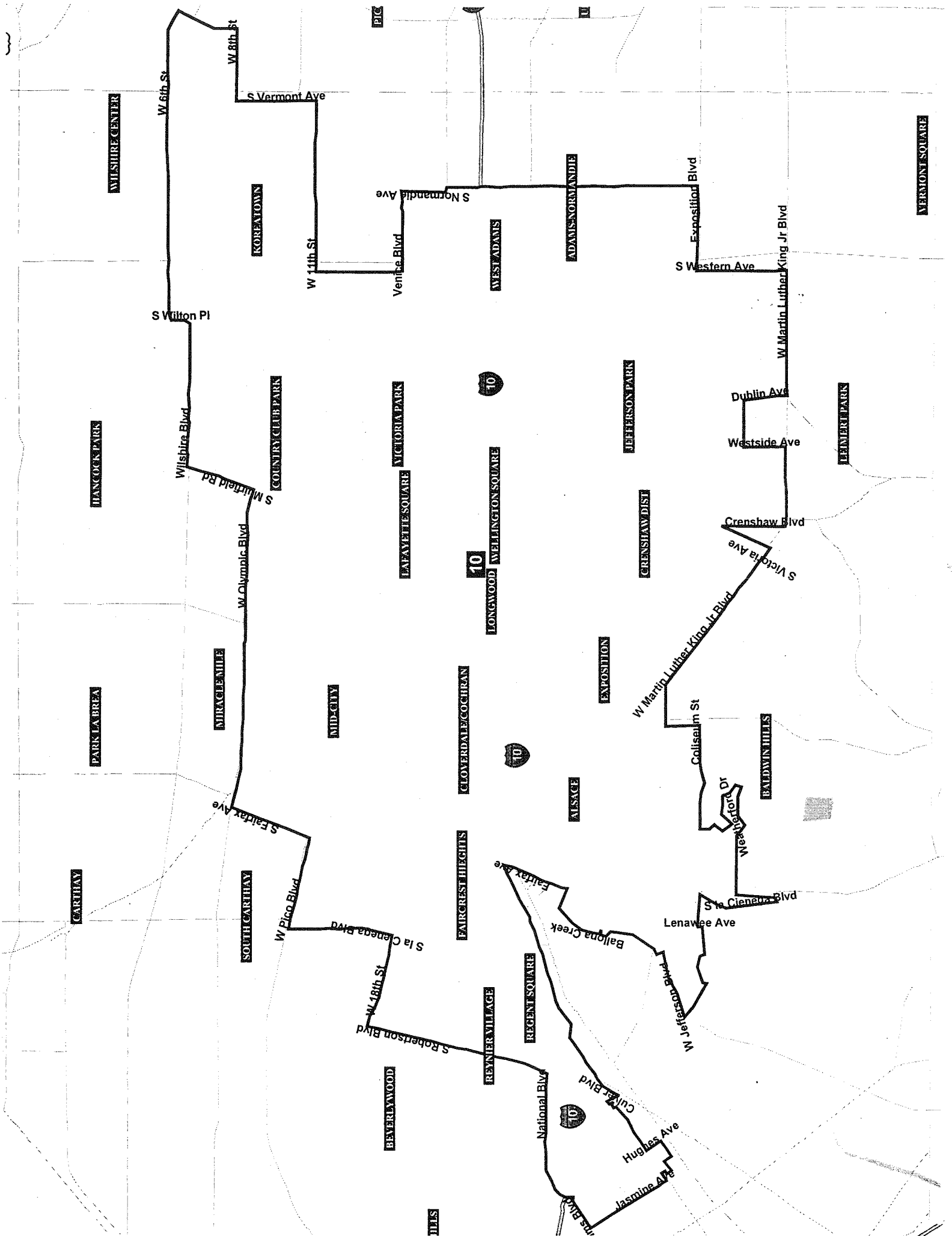
TOTAL of District 14 (1992) - GAINED: 0.00% 0.00% 0.00% 0.00% 0.00% 100.00% 0.00% 0.00% 0.00% 0.00% 0.00% 0.00%

OUT: District 09 (1992)

Los Angeles (C) in Dist. 08 61.80% 38.20% 75.37% 24.63% 82.12% 91.30% 50.47% 10.48% 92.75% 25.81% 80.12% 82.31%

Los Angeles (C) in Dist. 01 52.00% 48.00% 68.09% 31.91% 82.35% 75.00% 38.00% 20.51% 87.50% 29.17% 0.00% 82.11%

TOTAL of District 09 (1992) - OUT: 61.37% 38.63% 75.05% 24.95% 82.13% 90.42% 49.96% 10.97% 92.49% 26.00% 80.12% 82.30%



HOLDEN - DISTRICT 10 (2001)

Plan: LACCRC Proposed Map -- March 26, 2002 - Summary Report

	POPULATION	1992 DIF
TOTAL	251,540 100.00%	0.00%
HISPANIC	118,314 47.04%	-3.39%
WHITE	18,665 7.42%	0.51%
BLACK	77,701 30.89%	3.83%
ASIAN	31,259 12.43%	-1.09%
HPI	315 0.13%	0.02%
NAT.AM.	649 0.26%	0.01%
MMR	3,009 1.20%	0.08%
OTHER	1,628 0.65%	0.05%

1992 DISTRICT DISPLACEMENT		
LA05	0.06%	152
LA06	2.07%	4,966
LA08	12.06%	28,496
LA10	92.46%	217,926

	VOTING AGE POPULATION	1992 DIF
TOTAL	183,143 72.81%	0.38%
HISPANIC	77,694 42.42%	-3.33%
WHITE	16,432 8.97%	0.61%
BLACK	58,411 31.89%	3.85%
ASIAN	26,416 14.42%	-1.27%
HPI	242 0.13%	0.02%
NAT.AM.	502 0.27%	0.01%
MMR	2,240 1.22%	0.07%
OTHER	1,206 0.66%	0.05%

	REGISTERED VOTERS	1992 DIF
TOTAL	92,669 36.84%	2.95%
DEMOCRAT	67,976 73.35%	0.92%
REPUBLICAN	8,574 9.25%	-0.44%
DECLINE	11,581 12.50%	-0.43%
LATINO	15,909 17.17%	-1.50%
AFAM	51,947 56.06%	3.00%
ASIAN	7,361 7.94%	-1.03%
LATDEM	11,225 16.51%	-1.52%

	ELECTIONS	1992 DIF
HAHN -G01	19,296 61.37%	1.87%
VILLARAIGOSA -G01	12,147 38.63%	-1.87%
DELGADILLO -G01	19,213 64.94%	-0.01%
FEUER -G01	10,373 35.06%	0.01%
GORE -G00	49,361 87.51%	0.41%
BUSH -G00	5,195 9.21%	-0.45%
NADER -G00	1,259 2.23%	-0.01%

	YES	1992 DIF	NO	1992 DIF
PROP 187	46.29% (0.11%)		53.71% (-0.11%)	
PROP 209	13.47% (-0.39%)		86.53% (0.39%)	
PROP 210	84.74% (0.19%)		15.26% (-0.19%)	
PROP 227	34.98% (0.20%)		65.02% (-0.20%)	
PROP 26	69.71% (0.22%)		30.29% (-0.22%)	
PROP 39	74.42% (0.06%)		25.58% (-0.06%)	
MEAS BB	81.35% (-0.29%)		18.65% (0.29%)	

HOLDEN- DISTRICT 10 (2002)

Plan: LACCRC Proposed Map -- March 26, 2002 - Displacement Report

	POP	REG	DEM	REP	DTS	LATR	AFAM	ASNR	LATDEM
District 10 (1992) - KEEPS:	217926	77,316	72.76%	9.51%	12.77%	17.82%	54.28%	8.65%	17.18%
<hr/>									
GAINS FROM: WEISS- District 05 (1992)									
TOTAL of District 05 (1992) - GAINED:	152	59	38.98%	23.73%	28.81%	11.86%	11.86%	5.08%	21.74%
GAINS FROM: GALANTER- District 06 (1992)									
TOTAL of District 06 (1992) - GAINED:	4966	2,427	59.33%	15.29%	19.24%	12.90%	21.51%	7.87%	15.00%
GAINS FROM: RIDLEY-THOMAS- District 08 (1992)									
TOTAL of District 08 (1992) - GAINED:	28496	12,867	79.73%	6.52%	9.51%	14.09%	73.46%	3.74%	13.05%
<hr/>									
OUT: District 10 (1992)									
Los Angeles (C) in Dist. 04	169	93	54.84%	22.58%	16.13%	19.35%	13.98%	30.11%	15.69%
Los Angeles (C) in Dist. 01	17594	2,474	62.97%	14.96%	17.70%	45.19%	16.29%	18.43%	48.72%
TOTAL of District 10 (1992) - OUT:	17763	2,567	62.68%	15.23%	17.65%	44.25%	16.21%	18.85%	47.67%

HOLDEN- DISTRICT 10 (2001)

Plan: LACCRC Proposed Map -- March 26, 2002 - Displacement Report

	POP	WHTPOP	BLKPOP	HISPOP	ASNPOP	VAP	WHTVAP	BLKVAP	HISVAP	ASNVAP
District 10 (1992) - KEEPS:	217926	7.25%	28.96%	48.25%	13.37%	158496	8.75%	29.89%	43.67%	15.45%
<hr/>										
GAINS FROM: WEISS- District 05 (1992)										
TOTAL of District 05 (1992) - GAINED:	152	43.42%	7.89%	23.03%	20.39%	142	44.37%	7.75%	20.42%	21.83%
GAINS FROM: GALANTER- District 06 (1992)										
TOTAL of District 06 (1992) - GAINED:	4966	38.32%	16.87%	20.54%	20.16%	4295	40.54%	16.55%	18.11%	20.84%
GAINS FROM: RIDLEY-THOMAS- District 08 (1992)										
TOTAL of District 08 (1992) - GAINED:	28496	3.18%	48.21%	42.48%	3.81%	20210	3.78%	51.05%	37.93%	4.93%
<hr/>										
OUT: District 10 (1992)										
Los Angeles (C) in Dist. 04	169	18.93%	8.28%	21.30%	50.30%	138	21.74%	8.70%	17.39%	50.72%
Los Angeles (C) in Dist. 01	17594	2.68%	3.75%	77.66%	14.98%	12080	3.19%	4.08%	73.40%	18.37%
TOTAL of District 10 (1992) - OUT:	17763	2.83%	3.79%	77.12%	15.31%	12218	3.40%	4.13%	72.77%	18.73%

HOLDEN- DISTRICT 10 (2002)

Plan: LACCRC Proposed Map -- March 26, 2002 - Displacement Report

HAHN VILLA DELG FEUER MBB-Y GORE P187-Y P209-Y P210-Y P227-Y P26-Y P39-Y

District 10 (1992) - KEEPS: 60.52% 39.48% 64.80% 35.20% 81.58% 84.17% 46.16% 13.67% 84.63% 34.97% 69.33% 74.26%

GAINS FROM: WEISS- District 05 (1992)

TOTAL of District 05 (1992) - GAINED: 48.78% 51.22% 28.21% 71.79% 85.71% 67.39% 41.18% 50.00% 62.96% 57.14% 52.38% 62.50%

GAINS FROM: GALANTER- District 06 (1992)

TOTAL of District 06 (1992) - GAINED: 46.90% 53.10% 51.43% 48.57% 80.71% 76.71% 40.38% 26.73% 75.72% 44.14% 65.83% 70.77%

GAINS FROM: RIDLEY-THOMAS- District 08 (1992)

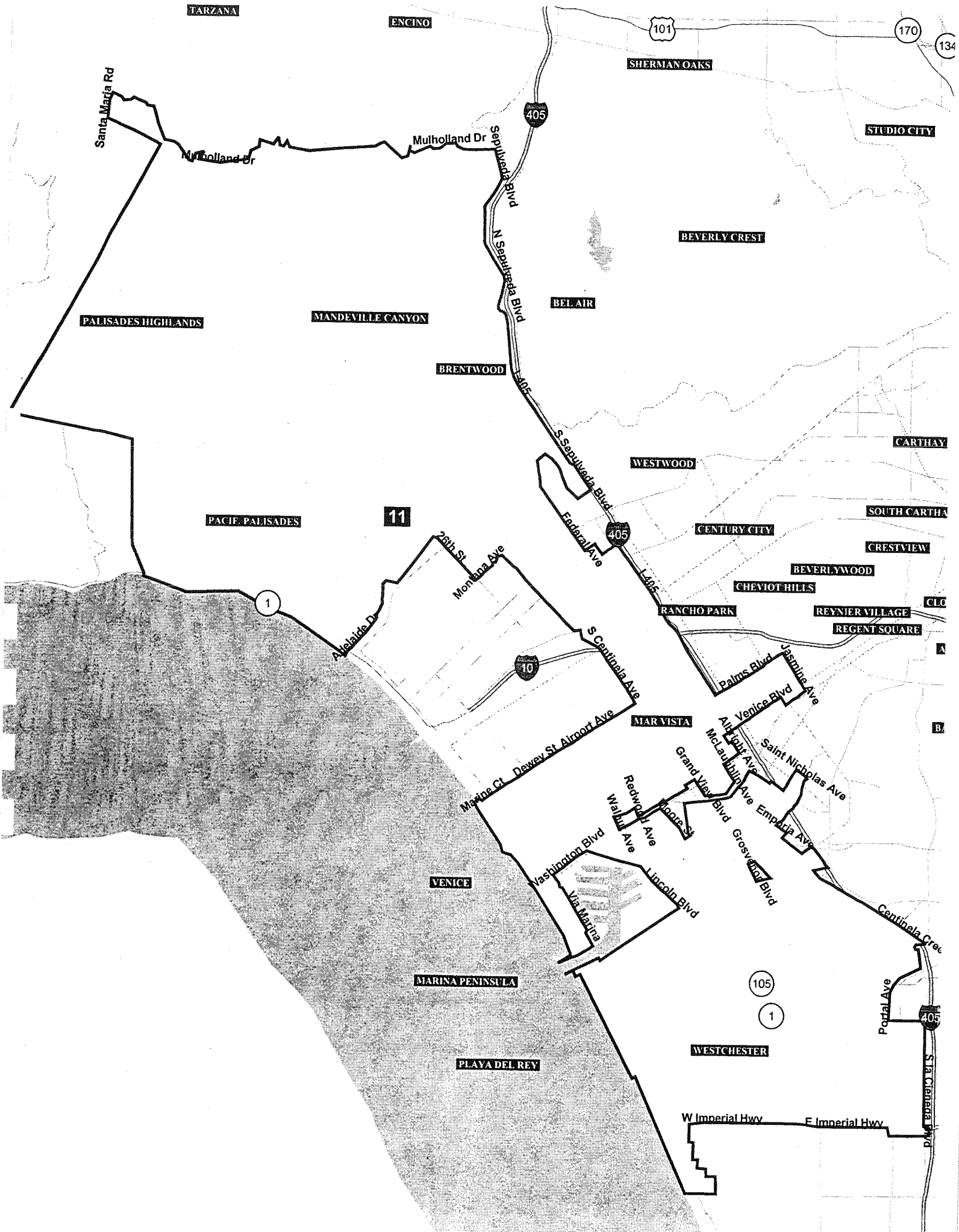
TOTAL of District 08 (1992) - GAINED: 68.22% 31.78% 67.86% 32.14% 80.14% 88.01% 48.09% 9.45% 87.31% 33.76% 72.63% 76.15%

OUT: District 10 (1992)

Los Angeles (C) in Dist. 04 60.87% 39.13% 45.45% 54.55% 78.57% 67.74% 41.03% 33.33% 62.26% 45.83% 59.26% 60.38%

Los Angeles (C) in Dist. 01 29.91% 70.09% 69.83% 30.17% 84.11% 79.34% 47.83% 21.34% 82.18% 26.93% 75.70% 78.35%

TOTAL of District 10 (1992) - OUT: 30.68% 69.32% 69.21% 30.79% 83.91% 78.86% 47.32% 22.17% 80.84% 27.79% 75.04% 77.60%



TARZANA

ENCINO

SHERMAN OAKS

STUDIO CITY

BEVERLY CREST

BEL AIR

BRENTWOOD

WESTWOOD

CARTHAY

SOUTH CARTHAY

CENTURY CITY

CRESTVIEW

BEVERLYWOOD

CHEVIOT HILLS

REYNIER VILLAGE

REGENT SQUARE

MAR VISTA

VENICE

MARINA PENINSULA

PLAYA DEL REY

WESTCHESTER

W Imperial Hwy

E Imperial Hwy

San Gabriel River

Portia Ave

Centinela Creek

105

1

101

170

134

405

405

10

11

1

Santa Monica Rd

Mulholland Dr

Mulholland Dr

S Sepulveda Blvd

N Sepulveda Blvd

S Sepulveda Blvd

Endicott Ave

S Centinela Ave

Dewey St

Marina Ct

Washington Blvd

Lincoln Blvd

Via Marina

Redwood Ave

Walrus Ave

Porter St

Grand View Blvd

Grosvenor Blvd

Empire Ave

Saint Nicholas Ave

Alhambra Ave

McLaurin Ave

Palms Blvd

Jasmine Ave

Reynier Village

Regent Square

Cheviot Hills

Beverlywood

Crestview

South Carthay

Carthay

Beverly Crest

Bel Air

Brentwood

Westwood

Century City

South Carthay

Carthay

Beverlywood

Cheviot Hills

Reynier Village

Regent Square

Palms Blvd

Jasmine Ave

Reynier Village

Regent Square

Cheviot Hills

Beverlywood

Crestview

South Carthay

Carthay

Beverly Crest

Bel Air

Brentwood

Westwood

Century City

South Carthay

Carthay

Beverlywood

Cheviot Hills

Reynier Village

Regent Square

Palms Blvd

Jasmine Ave

Reynier Village

Regent Square

Cheviot Hills

Beverlywood

Crestview

South Carthay

Carthay

Beverly Crest

Bel Air

Brentwood

Westwood

Century City

South Carthay

Carthay

Beverlywood

Cheviot Hills

Reynier Village

Regent Square

Palms Blvd

Jasmine Ave

Reynier Village

Regent Square

Cheviot Hills

Beverlywood

Crestview

South Carthay

Carthay

Beverly Crest

Bel Air

Brentwood

Westwood

Century City

South Carthay

Carthay

Beverlywood

Cheviot Hills

Reynier Village

Regent Square

Palms Blvd

Jasmine Ave

Reynier Village

Regent Square

Cheviot Hills

Beverlywood

Crestview

South Carthay

Carthay

Beverly Crest

Bel Air

Brentwood

Westwood

Century City

South Carthay

Carthay

Beverlywood

Cheviot Hills

Reynier Village

Regent Square

Palms Blvd

Jasmine Ave

Reynier Village

Regent Square

Cheviot Hills

Beverlywood

Crestview

South Carthay

Carthay

Beverly Crest

Bel Air

Brentwood

Westwood

Century City

South Carthay

Carthay

Beverlywood

Cheviot Hills

Reynier Village

Regent Square

Palms Blvd

Jasmine Ave

Reynier Village

Regent Square

Cheviot Hills

Beverlywood

Crestview

South Carthay

Carthay

Beverly Crest

Bel Air

Brentwood

Westwood

Century City

South Carthay

Carthay

Beverlywood

Cheviot Hills

Reynier Village

Regent Square

Palms Blvd

Jasmine Ave

Reynier Village

Regent Square

Cheviot Hills

Beverlywood

Crestview

South Carthay

Carthay

Beverly Crest

Bel Air

Brentwood

Westwood

Century City

South Carthay

Carthay

Beverlywood

Cheviot Hills

Reynier Village

Regent Square

Palms Blvd

Jasmine Ave

Reynier Village

Regent Square

Cheviot Hills

Beverlywood

Crestview

South Carthay

Carthay

Beverly Crest

Bel Air

Brentwood

Westwood

Century City

South Carthay

Carthay

Beverlywood

Cheviot Hills

Reynier Village

Regent Square

Palms Blvd

Jasmine Ave

Reynier Village

Regent Square

Cheviot Hills

Beverlywood

Crestview

South Carthay

Carthay

Beverly Crest

Bel Air

Brentwood

Westwood

Century City

South Carthay

Carthay

Beverlywood

Cheviot Hills

Reynier Village

Regent Square

Palms Blvd

Jasmine Ave

Reynier Village

Regent Square

Cheviot Hills

Beverlywood

Crestview

South Carthay

Carthay

Beverly Crest

Bel Air

Brentwood

Westwood

Century City

South Carthay

Carthay

Beverlywood

Cheviot Hills

Reynier Village

Regent Square

Palms Blvd

Jasmine Ave

Reynier Village

Regent Square

Cheviot Hills

Beverlywood

Crestview

South Carthay

Carthay

Beverly Crest

Bel Air

Brentwood

Westwood

Century City

South Carthay

Carthay

Beverlywood

Cheviot Hills

Reynier Village

Regent Square

Palms Blvd

Jasmine Ave

Reynier Village

Regent Square

Cheviot Hills

Beverlywood

Crestview

South Carthay

Carthay

Beverly Crest

Bel Air

Brentwood

Westwood

Century City

South Carthay

Carthay

Beverlywood

Cheviot Hills

Reynier Village

Regent Square

Palms Blvd

Jasmine Ave

Reynier Village

Regent Square

Cheviot Hills

Beverlywood

Crestview

South Carthay

Carthay

Beverly Crest

Bel Air

Brentwood

Westwood

Century City

South Carthay

Carthay

Beverlywood

Cheviot Hills

Reynier Village

Regent Square

Palms Blvd

Jasmine Ave

Reynier Village

Regent Square

Cheviot Hills

Beverlywood

Crestview

South Carthay

Carthay

Beverly Crest

Bel Air

Brentwood

	POPULATION		1992 DIF
TOTAL	258,444	100.00%	0.00%
HISPANIC	54,665	21.15%	-2.15%
WHITE	152,100	58.85%	-2.52%
BLACK	14,465	5.60%	2.26%
ASIAN	30,333	11.74%	2.40%
HPI	609	0.24%	0.11%
NAT.AM.	1,281	0.50%	0.14%
MMR	1,971	0.76%	0.25%
OTHER	3,020	1.17%	-0.48%

1992 DISTRICT DISPLACEMENT

LA06	67.01%	160,890
LA11	38.09%	97,554

	VOTING AGE POPULATION		1992 DIF
TOTAL	214,377	82.95%	3.58%
HISPANIC	39,397	18.38%	-1.63%
WHITE	132,270	61.70%	-2.79%
BLACK	11,171	5.21%	2.08%
ASIAN	26,054	12.15%	2.37%
HPI	491	0.23%	0.11%
NAT.AM.	1,092	0.51%	0.14%
MMR	1,455	0.68%	0.21%
OTHER	2,447	1.14%	-0.49%

	REGISTERED VOTERS		1992 DIF
TOTAL	151,472	58.61%	5.37%
DEMOCRAT	79,790	52.68%	0.27%
REPUBLICAN	38,870	25.66%	-2.94%
DECLINE	24,544	16.20%	1.67%
LATINO	15,218	10.05%	2.40%
AFAM	8,392	5.54%	2.25%
ASIAN	9,258	6.11%	1.08%
LATDEM	9,697	12.15%	3.07%

	ELECTIONS		1992 DIF
HAHN -G01	22,393	48.45%	-6.67%
VILLARAIGOSA -G01	23,829	51.55%	6.67%
DELGADILLO -G01	18,783	42.81%	3.74%
FEUER -G01	25,093	57.19%	-3.74%
GORE -G00	72,630	66.41%	-0.65%
BUSH -G00	30,284	27.69%	-0.79%
NADER -G00	5,253	4.80%	1.24%

	YES	1992 DIF	NO	1992 DIF
PROP 187	44.43% (-3.69%)	55.57% (3.69%)
PROP 209	43.02% (-5.15%)	56.98% (5.15%)
PROP 210	61.80% (4.69%)	38.20% (-4.69%)
PROP 227	54.58% (-6.09%)	45.42% (6.09%)
PROP 26	53.95% (3.46%)	46.05% (-3.46%)
PROP 39	60.09% (3.48%)	39.91% (-3.48%)
MEAS BB	73.96% (1.92%)	26.04% (-1.92%)

MISCIKOWSKI- DISTRICT 11 (2002)

Plan: LACCRC Proposed Map -- March 26, 2002 - Displacement Report

	POP	REG	DEM	REP	DTS	LATR	AFAM	ASNR	LATDEM
District 11 (1992) - KEEPS:	97554	61,910	50.95%	28.65%	15.85%	5.49%	1.98%	6.43%	6.83%

GAINS FROM: GALANTER- District 06 (1992)

TOTAL of District 06 (1992) - GAINED:	160890	89,562	53.87%	23.59%	16.45%	13.20%	8.00%	5.89%	15.63%
---------------------------------------	--------	--------	--------	--------	--------	--------	-------	-------	--------

OUT: District 11 (1992)

Los Angeles (C) in Dist. 06	57607	13,385	56.12%	22.56%	15.26%	29.51%	10.85%	4.92%	34.37%
Los Angeles (C) in Dist. 05	42750	27,620	55.51%	28.47%	12.63%	3.93%	2.22%	4.20%	4.16%
Los Angeles (C) in Dist. 03	38040	23,452	49.28%	34.13%	12.51%	3.58%	2.25%	3.19%	3.70%
Los Angeles (C) in Dist. 02	20145	9,972	55.31%	23.70%	15.48%	11.51%	6.69%	3.14%	12.55%
TOTAL of District 11 (1992) - OUT:	158542	74,429	53.63%	28.55%	13.45%	9.44%	4.38%	3.87%	10.87%

MISCIKOWSKI- DISTRICT 11 (2001)

Plan: LACCRC Proposed Map -- March 26, 2002 - Displacement Report

POP WHTPOP BLKPOP HISPPOP ASNPOP VAP WHTVAP BLKVAP HISVAP ASNVAP

District 11 (1992) - KEEPS: 97554 71.59% 1.87% 11.15% 13.17% 82236 72.05% 1.91% 10.31% 13.58%

GAINS FROM: GALANTER- District 06 (1992)

TOTAL of District 06 (1992) - GAINED: 160890 51.13% 7.86% 27.21% 10.87% 132141 55.26% 7.27% 23.40% 11.26%

OUT: District 11 (1992)

Los Angeles (C) in Dist. 06	57607	20.69%	6.20%	64.49%	6.08%	40073	24.97%	6.10%	59.41%	6.87%
Los Angeles (C) in Dist. 05	42750	77.96%	2.36%	7.43%	9.02%	34924	78.79%	2.19%	6.96%	8.95%
Los Angeles (C) in Dist. 03	38040	81.52%	2.47%	7.03%	6.06%	30036	82.72%	2.28%	6.55%	5.70%
Los Angeles (C) in Dist. 02	20145	55.01%	6.01%	28.80%	6.92%	15990	59.22%	5.64%	24.91%	6.99%
TOTAL of District 11 (1992) - OUT:	158542	55.09%	4.25%	30.78%	6.97%	121023	59.36%	3.96%	26.60%	7.19%

MISCIKOWSKI- DISTRICT 11 (2002)

Plan: LACCRC Proposed Map -- March 26, 2002 - Displacement Report

HAHN VILLA DELG FEUER MBB-Y GORE P187-Y P209-Y P210-Y P227-Y P26-Y P39-Y

District 11 (1992) - KEEPS: 50.63% 49.37% 36.99% 63.01% 77.85% 64.56% 41.64% 44.39% 57.95% 56.92% 55.58% 60.94%

GAINS FROM: GALANTER- District 06 (1992)

TOTAL of District 06 (1992) - GAINED: 46.97% 53.03% 46.74% 53.26% 70.83% 65.50% 46.56% 42.02% 64.66% 52.95% 52.78% 59.46%

OUT: District 11 (1992)

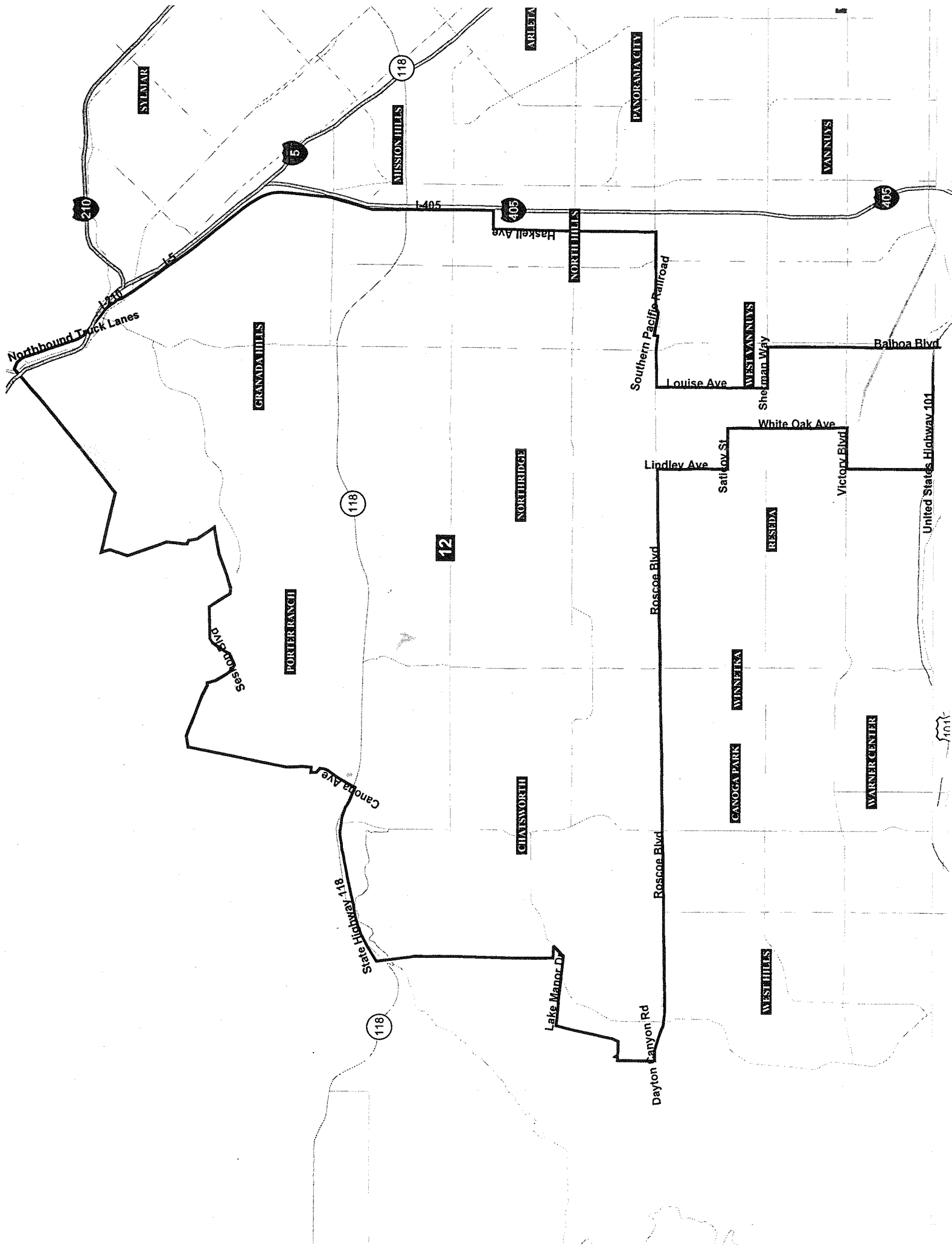
Los Angeles (C) in Dist. 06 45.23% 54.77% 59.49% 40.51% 66.00% 66.67% 57.51% 44.28% 68.12% 54.92% 52.59% 58.86%

Los Angeles (C) in Dist. 05 61.16% 38.84% 33.37% 66.63% 71.02% 69.03% 49.39% 51.06% 53.88% 64.06% 47.80% 54.28%

Los Angeles (C) in Dist. 03 65.77% 34.23% 38.47% 61.53% 62.31% 62.11% 57.47% 58.56% 50.84% 69.79% 38.99% 46.90%

Los Angeles (C) in Dist. 02 53.28% 46.72% 42.20% 57.80% 68.72% 69.94% 54.03% 43.60% 64.79% 58.72% 51.50% 57.44%

TOTAL of District 11 (1992) - OUT: 58.81% 41.19% 40.76% 59.24% 66.92% 66.47% 53.90% 51.63% 56.33% 63.86% 45.98% 52.89%



BERNSON - DISTRICT 12 (2001)

Plan: LACCRC Proposed Map -- March 26, 2002 - Summary Report

	POPULATION	1992 DIF
TOTAL	241,241 100.00%	0.00%
HISPANIC	54,830 22.73%	-5.00%
WHITE	131,113 54.35%	4.11%
BLACK	10,278 4.26%	-0.36%
ASIAN	38,396 15.92%	1.02%
HPI	408 0.17%	0.02%
NAT.AM.	1,331 0.55%	0.00%
MMR	1,765 0.73%	0.07%
OTHER	3,120 1.29%	0.14%

1992 DISTRICT DISPLACEMENT		
LA03	9.72%	25,128
LA12	84.95%	216,113

	VOTING AGE POPULATION	1992 DIF
TOTAL	183,971 76.26%	1.22%
HISPANIC	36,379 19.77%	-4.15%
WHITE	106,749 58.02%	3.47%
BLACK	7,211 3.92%	-0.30%
ASIAN	28,859 15.69%	0.79%
HPI	278 0.15%	0.01%
NAT.AM.	1,043 0.57%	-0.01%
MMR	1,149 0.62%	0.05%
OTHER	2,303 1.25%	0.14%

	REGISTERED VOTERS	1992 DIF
TOTAL	126,617 52.49%	1.68%
DEMOCRAT	56,541 44.66%	-0.44%
REPUBLICAN	47,502 37.52%	0.31%
DECLINE	17,073 13.48%	0.06%
LATINO	14,819 11.70%	-2.72%
AFAM	5,678 4.48%	-0.44%
ASIAN	9,651 7.62%	0.19%
LATDEM	8,458 14.96%	-3.99%

	ELECTIONS	1992 DIF
HAHN -G01	26,593 67.32%	0.91%
VILLARAIGOSA -G01	12,908 32.68%	-0.91%
DELGADILLO -G01	18,820 49.49%	-1.56%
FEUER -G01	19,205 50.51%	1.56%
GORE -G00	49,340 54.64%	0.22%
BUSH -G00	37,150 41.14%	-0.21%
NADER -G00	2,756 3.05%	0.03%

	YES	1992 DIF	NO	1992 DIF
PROP 187	65.30% (-0.15%)		34.70% (0.15%)	
PROP 209	60.28% (0.71%)		39.72% (-0.71%)	
PROP 210	52.52% (-0.11%)		47.48% (0.11%)	
PROP 227	69.49% (0.78%)		30.51% (-0.78%)	
PROP 26	35.23% (0.15%)		64.77% (-0.15%)	
PROP 39	42.92% (0.23%)		57.08% (-0.23%)	
MEAS BB	57.19% (0.56%)		42.81% (-0.56%)	

BERNSON- DISTRICT 12 (2001)

Plan: LACCRC Proposed Map -- March 26, 2002 - Displacement Report

	POP	WHTPOP	BLKPOP	HISPOP	ASNPOP	VAP	WHTVAP	BLKVAP	HISVAP	ASNVAP
District 12 (1992) - KEEPS:	216113	54.25%	4.37%	21.94%	16.78%	164683	57.84%	4.04%	19.09%	16.52%
<hr/>										
GAINS FROM: ZINE- District 03 (1992)										
TOTAL of District 03 (1992) - GAINED:	25128	55.19%	3.30%	29.53%	8.50%	19288	59.61%	2.86%	25.60%	8.56%
<hr/>										
OUT: District 12 (1992)										
Los Angeles (C) in Dist. 07	38302	27.59%	6.04%	60.39%	4.28%	26224	33.93%	5.36%	54.28%	4.67%
TOTAL of District 12 (1992) - OUT:	38302	27.59%	6.04%	60.39%	4.28%	26224	33.93%	5.36%	54.28%	4.67%

BERNSON- DISTRICT 12 (2002)

Plan: LACCRC Proposed Map -- March 26, 2002 - Displacement Report

HAHN VILLA DELG FEUER MBB-Y GORE P187-Y P209-Y P210-Y P227-Y P26-Y P39-Y

District 12 (1992) - KEEPS: 68.45% 31.55% 49.31% 50.69% 56.68% 52.59% 65.73% 60.92% 51.56% 70.14% 34.44% 42.22%

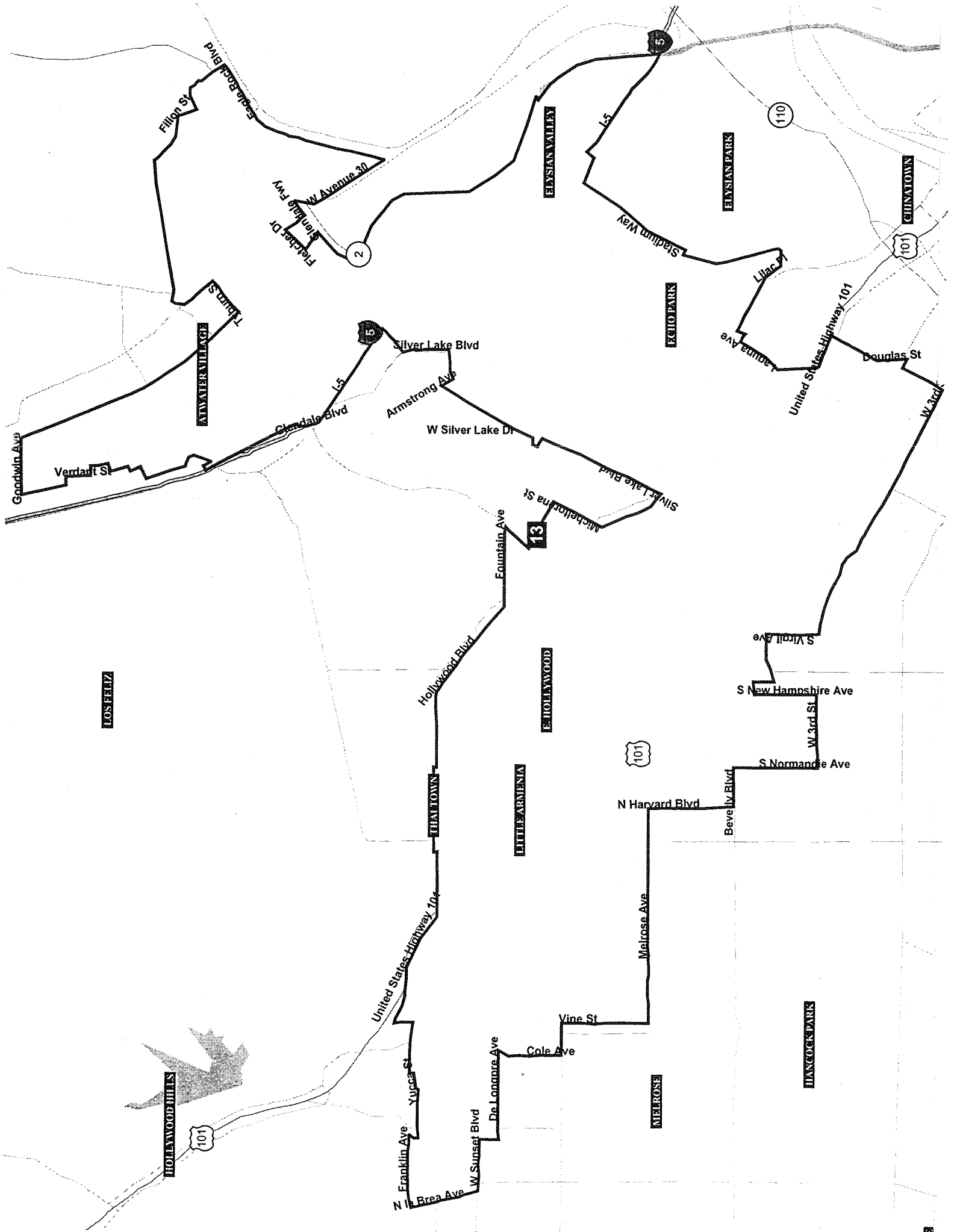
GAINS FROM: ZINE- District 03 (1992)

TOTAL of District 03 (1992) - GAINED: 57.09% 42.91% 51.19% 48.81% 61.58% 61.82% 61.56% 54.69% 60.91% 63.77% 42.29% 49.19%

OUT: District 12 (1992)

Los Angeles (C) in Dist. 07 51.64% 48.36% 63.63% 36.37% 56.24% 58.77% 63.18% 48.85% 61.45% 58.51% 40.08% 46.42%

TOTAL of District 12 (1992) - OUT: 51.64% 48.36% 63.63% 36.37% 56.24% 58.77% 63.18% 48.85% 61.45% 58.51% 40.08% 46.42%



LOS FELIZ

HOLLYWOOD HILLS

ATWATER VILLAGE

ELYSIAN VALLEY

ELYSIAN PARK

ECIO PARK

CHINATOWN

E HOLLYWOOD

LITTLE ARMENIA

HANCOCK PARK

MELROSE

Filiot St

Eagle Road Blvd

W Avenue 30

Stierhale Fwy

Fletcher Dr

Turner St

Goodwin Ave

Verdant St

Glendale Blvd

Silver Lake Blvd

Armstrong Ave

W Silver Lake Dr

Michellona St

Fountain Ave

Hollywood Blvd

THAT TOWN

United States Highway 101

Franklin Ave

Yucca St

W Sunset Blvd

Da Lonabra Ave

Cole Ave

Vine St

Malrose Ave

N Harvard Blvd

Bevelly Blvd

S Normandie Ave

S New Hampshire Ave

S Vitrol Ave

Douglas St

United States Highway 101

Laguna Ave

Lilac St

Stadium Way

L5

110

101

101

13

2

5

5

GARCETTI - DISTRICT 13 (2001)

Plan: LACCRC Proposed Map -- March 26, 2002 - Summary Report

	POPULATION	1992 DIF
TOTAL	240,298 100.00%	0.00%
HISPANIC	148,526 61.81%	2.59%
WHITE	39,631 16.49%	-0.71%
BLACK	7,163 2.98%	-0.17%
ASIAN	38,483 16.01%	-1.72%
HPI	246 0.10%	-0.01%
NAT.AM.	912 0.38%	0.01%
MMR	1,769 0.74%	-0.02%
OTHER	3,568 1.48%	0.02%

1992 DISTRICT DISPLACEMENT

LA01	5.86%	12,997
LA04	8.11%	20,385
LA13	88.22%	206,622
LA14	0.13%	294

	VOTING AGE POPULATION	1992 DIF
TOTAL	176,098 73.28%	-0.54%
HISPANIC	99,354 56.42%	2.69%
WHITE	34,446 19.56%	-0.76%
BLACK	5,769 3.28%	-0.17%
ASIAN	31,531 17.91%	-1.78%
HPI	198 0.11%	0.00%
NAT.AM.	692 0.39%	0.00%
MMR	1,327 0.75%	0.00%
OTHER	2,781 1.58%	0.02%

	REGISTERED VOTERS	1992 DIF
TOTAL	70,303 29.26%	-1.73%
DEMOCRAT	40,880 58.15%	-0.22%
REPUBLICAN	12,636 17.97%	-0.45%
DECLINE	12,617 17.95%	0.42%
LATINO	27,061 38.49%	1.38%
AFAM	4,613 6.56%	-0.18%
ASIAN	7,461 10.61%	-0.52%
LATDEM	17,962 43.94%	1.83%

	ELECTIONS	1992 DIF
HAHN -G01	7,582 32.16%	-1.25%
VILLARAIGOSA -G01	15,991 67.84%	1.25%
DELGADILLO -G01	12,688 57.10%	1.94%
FEUER -G01	9,534 42.90%	-1.94%
GORE -G00	30,927 74.04%	0.57%
BUSH -G00	8,117 19.43%	-0.57%
NADER -G00	2,233 5.35%	-0.13%

	YES	1992 DIF	NO	1992 DIF
PROP 187	43.16% (0.01%)		56.84% (-0.01%)	
PROP 209	29.14% (-0.66%)		70.86% (0.66%)	
PROP 210	77.51% (1.25%)		22.49% (-1.25%)	
PROP 227	40.18% (-1.20%)		59.82% (1.20%)	
PROP 26	65.90% (1.56%)		34.10% (-1.56%)	
PROP 39	70.47% (1.52%)		29.53% (-1.52%)	
MEAS BB	79.50% (0.84%)		20.50% (-0.84%)	

GARCETTI- DISTRICT 13 (2002)

Plan: LACCRC Proposed Map -- March 26, 2002 - Displacement Report

	POP	REG	DEM	REP	DTS	LATR	AFAM	ASNR	LATDEM
District 13 (1992) - KEEPS:	206622	61,583	58.41%	17.99%	17.80%	38.25%	6.70%	10.66%	43.36%
<hr/>									
GAINS FROM: REYES- District 01 (1992)									
TOTAL of District 01 (1992) - GAINED:	12997	3,102	61.83%	15.41%	16.18%	54.29%	4.61%	13.93%	61.57%
GAINS FROM: LABONGE- District 04 (1992)									
TOTAL of District 04 (1992) - GAINED:	20385	5,458	53.26%	19.02%	20.69%	32.58%	6.05%	8.43%	40.11%
GAINS FROM: PACHECO- District 14 (1992)									
TOTAL of District 14 (1992) - GAINED:	294	160	54.38%	24.38%	16.25%	26.88%	8.13%	1.88%	22.99%
<hr/>									
OUT: District 13 (1992)									
Los Angeles (C) in Dist. 14	13122	6,031	57.34%	24.04%	14.62%	38.47%	4.23%	13.71%	44.07%
Los Angeles (C) in Dist. 04	14441	4,954	59.16%	16.88%	17.76%	21.28%	10.31%	13.79%	24.39%
Los Angeles (C) in Dist. 01	29	4	100.00%	0.00%	0.00%	50.00%	25.00%	0.00%	50.00%
TOTAL of District 13 (1992) - OUT:	27592	10,989	58.18%	20.80%	16.03%	30.72%	6.98%	13.74%	35.05%

GARCETTI- DISTRICT 13 (2001)

Plan: LACCRC Proposed Map -- March 26, 2002 - Displacement Report

	POP	WHTPOP	BLKPOP	HISPOP	ASNPOP	VAP	WHTVAP	BLKVAP	HISVAP	ASNVAP
District 13 (1992) - KEEPS:	206622	16.67%	3.05%	61.10%	16.43%	151822	19.76%	3.35%	55.68%	18.32%
<hr/>										
GAINS FROM: REYES- District 01 (1992)										
TOTAL of District 01 (1992) - GAINED:	12997	6.39%	1.81%	76.53%	14.10%	9001	7.80%	2.13%	72.37%	16.60%
GAINS FROM: LABONGE- District 04 (1992)										
TOTAL of District 04 (1992) - GAINED:	20385	20.89%	2.97%	60.01%	12.99%	15023	24.31%	3.18%	54.82%	14.49%
GAINS FROM: PACHECO- District 14 (1992)										
TOTAL of District 14 (1992) - GAINED:	294	34.35%	5.78%	31.29%	21.43%	252	37.30%	5.56%	29.76%	19.84%
<hr/>										
OUT: District 13 (1992)										
Los Angeles (C) in Dist. 14	13122	20.48%	2.55%	52.94%	22.19%	9665	24.27%	2.53%	47.35%	24.08%
Los Angeles (C) in Dist. 04	14441	21.83%	5.15%	37.93%	32.39%	11409	24.48%	5.47%	33.19%	34.11%
Los Angeles (C) in Dist. 01	29	6.90%	3.45%	86.21%	3.45%	17	11.76%	5.88%	76.47%	5.88%
TOTAL of District 13 (1992) - OUT:	27592	21.18%	3.91%	45.12%	27.51%	21091	24.38%	4.12%	39.71%	29.49%

GARCETTI- DISTRICT 13 (2002)

Plan: LACCRC Proposed Map -- March 26, 2002 - Displacement Report

HAHN VILLA DELG FEUER MBB-Y GORE P187-Y P209-Y P210-Y P227-Y P26-Y P39-Y

District 13 (1992) - KEEPS: 32.47% 67.53% 56.21% 43.79% 79.58% 71.25% 43.15% 29.28% 77.67% 40.39% 65.87% 70.41%

GAINS FROM: REYES- District 01 (1992)

TOTAL of District 01 (1992) - GAINED: 23.83% 76.17% 68.80% 31.20% 79.46% 74.85% 39.78% 22.22% 80.47% 33.43% 65.96% 73.00%

GAINS FROM: LABONGE- District 04 (1992)

TOTAL of District 04 (1992) - GAINED: 33.58% 66.42% 60.70% 39.30% 79.30% 69.10% 45.23% 31.30% 74.03% 41.86% 67.01% 70.33%

GAINS FROM: PACHECO- District 14 (1992)

TOTAL of District 14 (1992) - GAINED: 48.72% 51.28% 45.95% 54.05% 60.00% 65.52% 44.78% 39.24% 68.75% 45.45% 42.86% 50.46%

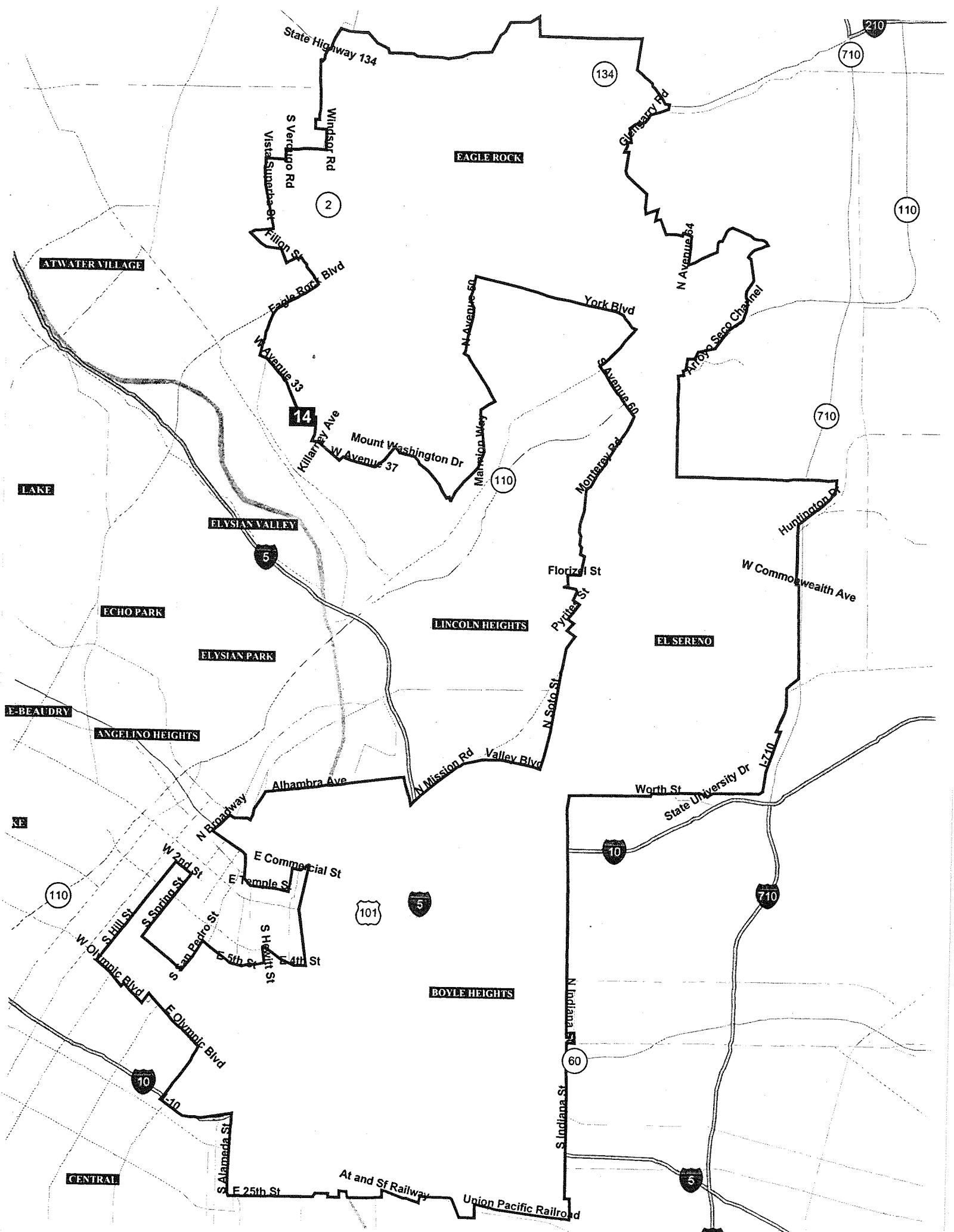
OUT: District 13 (1992)

Los Angeles (C) in Dist. 14 38.58% 61.42% 53.08% 46.92% 69.53% 65.51% 45.14% 35.88% 67.33% 48.70% 51.65% 56.48%

Los Angeles (C) in Dist. 04 38.24% 61.76% 44.38% 55.62% 81.11% 72.64% 39.95% 27.37% 73.23% 42.79% 64.13% 68.75%

Los Angeles (C) in Dist. 01 0.00% 0.00% 0.00% 0.00% 66.67% 66.67% 50.00% 100.00% 50.00% 0.00% 100.00% 66.67%

TOTAL of District 13 (1992) - OUT: 38.44% 61.56% 49.61% 50.39% 74.60% 68.61% 43.12% 32.24% 69.83% 46.16% 56.94% 61.75%



PACHECO - DISTRICT 14 (2001)

Plan: LACCRC Proposed Map -- March 26, 2002 - Summary Report

	POPULATION 1992 DIF		
TOTAL	236,284	100.00%	0.00%
HISPANIC	169,897	71.90%	-1.74%
WHITE	26,793	11.34%	1.12%
BLACK	10,178	4.31%	-0.04%
ASIAN	26,144	11.06%	0.64%
HPI	202	0.09%	-0.01%
NAT.AM.	1,023	0.43%	0.00%
MMR	983	0.42%	0.02%
OTHER	1,064	0.45%	0.01%

1992 DISTRICT DISPLACEMENT		
LA01	1.84%	4,090
LA13	5.60%	13,122
LA14	96.32%	219,072

	VOTING AGE POPULATION 1992 DIF		
TOTAL	168,600	71.35%	0.41%
HISPANIC	112,649	66.81%	-1.90%
WHITE	23,574	13.98%	1.31%
BLACK	8,908	5.28%	-0.09%
ASIAN	21,083	12.50%	0.67%
HPI	154	0.09%	0.00%
NAT.AM.	740	0.44%	0.00%
MMR	699	0.41%	0.01%
OTHER	793	0.47%	0.01%

	REGISTERED VOTERS 1992 DIF		
TOTAL	82,316	34.84%	1.09%
DEMOCRAT	52,710	64.03%	-0.62%
REPUBLICAN	14,291	17.36%	0.66%
DECLINE	11,395	13.84%	-0.01%
LATINO	46,932	57.01%	-2.29%
AFAM	3,721	4.52%	-0.01%
ASIAN	6,878	8.36%	0.25%
LATDEM	33,923	64.36%	-2.23%

	ELECTIONS 1992 DIF		
HAHN -G01	8,096	26.83%	1.16%
VILLARAIGOSA -G01	22,080	73.17%	-1.16%
DELGADILLO -G01	20,136	69.53%	-2.00%
FEUER -G01	8,825	30.47%	2.00%
GORE -G00	38,908	75.38%	-0.91%
BUSH -G00	10,180	19.72%	0.62%
NADER -G00	1,862	3.61%	0.21%

	YES	1992 DIF	NO	1992 DIF
PROP 187	35.75%	(0.86%)	64.25%	(-0.86%)
PROP 209	27.02%	(1.01%)	72.98%	(-1.01%)
PROP 210	75.54%	(-1.00%)	24.46%	(1.00%)
PROP 227	35.91%	(1.27%)	64.09%	(-1.27%)
PROP 26	58.83%	(-0.96%)	41.17%	(0.96%)
PROP 39	63.72%	(-0.80%)	36.28%	(0.80%)
MEAS BB	76.20%	(-0.61%)	23.80%	(0.61%)

PACHECO- DISTRICT 14 (2002)

Plan: LACCRC Proposed Map -- March 26, 2002 - Displacement Report

	POP	REG	DEM	REP	DTS	LATR	AFAM	ASNR	LATDEM
District 14 (1992) - KEEPS:	219072	73,824	64.70%	16.75%	13.78%	59.53%	4.51%	8.02%	66.89%
<hr/>									
GAINS FROM: REYES- District 01 (1992)									
TOTAL of District 01 (1992) - GAINED:	4090	2,461	60.34%	19.22%	13.69%	26.94%	5.44%	5.36%	30.30%
GAINS FROM: GARCETTI- District 13 (1992)									
TOTAL of District 13 (1992) - GAINED:	13122	6,031	57.34%	24.04%	14.62%	38.47%	4.23%	13.71%	44.07%
<hr/>									
OUT: District 14 (1992)									
Los Angeles (C) in Dist. 13	294	160	54.38%	24.38%	16.25%	26.88%	8.13%	1.88%	22.99%
Los Angeles (C) in Dist. 09	6	1	100.00%	0.00%	0.00%	0.00%	0.00%	0.00%	0.00%
Los Angeles (C) in Dist. 01	8059	2,762	63.76%	14.84%	15.53%	55.21%	4.85%	10.75%	60.70%
TOTAL of District 14 (1992) - OUT:	8359	2,923	63.26%	15.36%	15.57%	53.64%	5.03%	10.26%	58.90%

PACHECO- DISTRICT 14 (2001)

Plan: LACCRC Proposed Map -- March 26, 2002 - Displacement Report

POP WHTPOP BLKPOP HISPOP ASNPOP VAP WHTVAP BLKVAP HISVAP ASNVAP

District 14 (1992) - KEEPS: 219072 10.26% 4.42% 73.59% 10.39% 155699 12.70% 5.48% 68.65% 11.80%

GAINS FROM: REYES- District 01 (1992)

TOTAL of District 01 (1992) - GAINED: 4090 39.63% 4.03% 42.22% 11.76% 3236 44.72% 4.14% 36.87% 11.99%

GAINS FROM: GARCETTI- District 13 (1992)

TOTAL of District 13 (1992) - GAINED: 13122 20.48% 2.55% 52.94% 22.19% 9665 24.27% 2.53% 47.35% 24.08%

OUT: District 14 (1992)

Los Angeles (C) in Dist. 13 294 34.35% 5.78% 31.29% 21.43% 252 37.30% 5.56% 29.76% 19.84%

Los Angeles (C) in Dist. 09 6 0.00% 66.67% 33.33% 0.00% 6 0.00% 66.67% 33.33% 0.00%

Los Angeles (C) in Dist. 01 8059 8.03% 2.39% 76.50% 11.18% 5397 10.62% 2.30% 72.45% 12.69%

TOTAL of District 14 (1992) - OUT: 8359 8.95% 2.56% 74.88% 11.53% 5655 11.79% 2.51% 70.50% 13.00%

PACHECO- DISTRICT 14 (2002)

Plan: LACCRC Proposed Map -- March 26, 2002 - Displacement Report

HAHN VILLA DELG FEUER MBB-Y GORE P187-Y P209-Y P210-Y P227-Y P26-Y P39-Y

District 14 (1992) - KEEPS: 25.66% 74.34% 71.60% 28.40% 76.75% 73.41% 34.89% 26.07% 76.55% 34.61% 59.56% 64.44%

GAINS FROM: REYES- District 01 (1992)

TOTAL of District 01 (1992) - GAINED: 31.48% 68.52% 48.29% 51.71% 78.01% 71.29% 34.93% 31.98% 68.30% 43.39% 56.34% 62.25%

GAINS FROM: GARCETTI- District 13 (1992)

TOTAL of District 13 (1992) - GAINED: 38.58% 61.42% 53.08% 46.92% 69.53% 65.51% 45.14% 35.88% 67.33% 48.70% 51.65% 56.48%

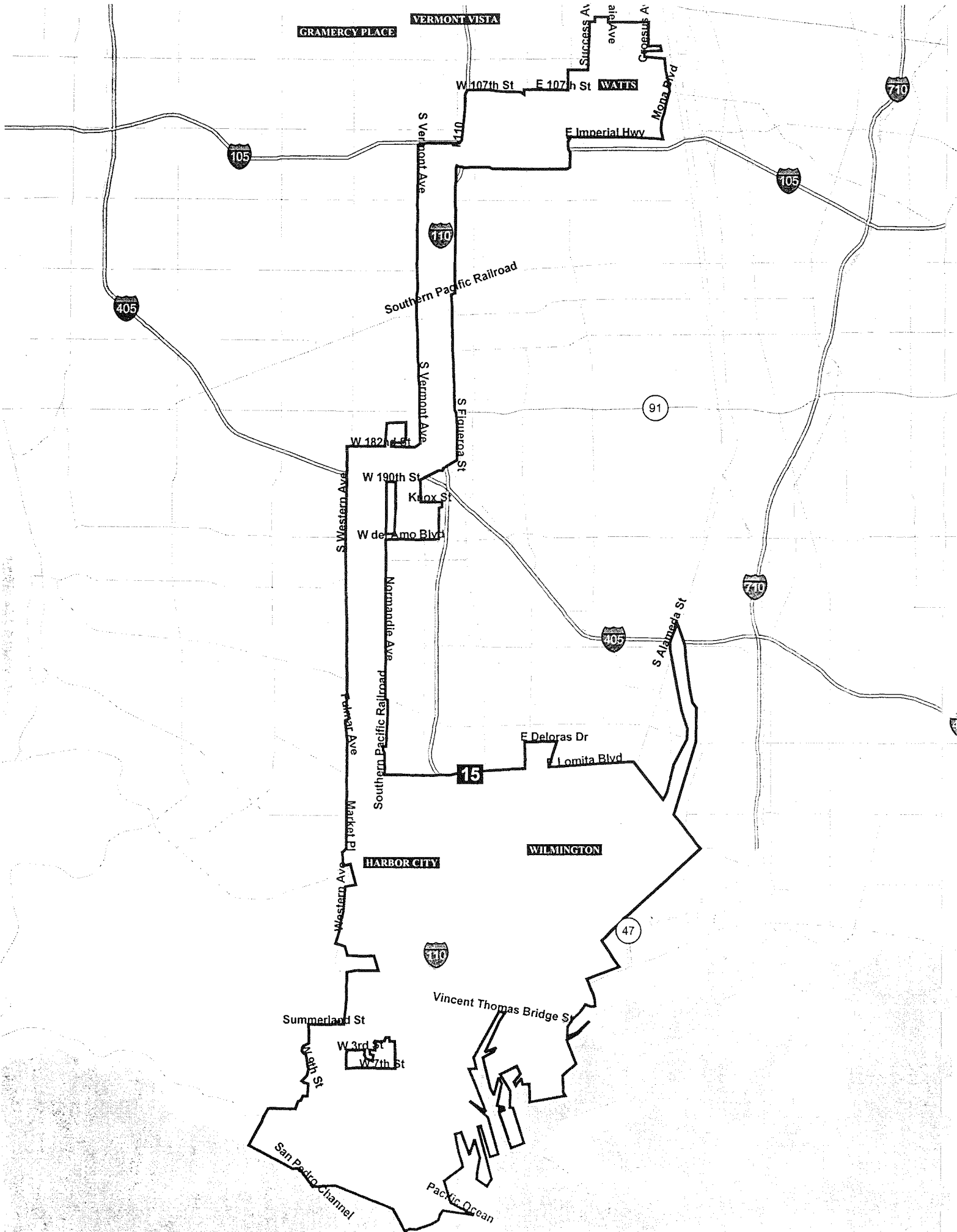
OUT: District 14 (1992)

Los Angeles (C) in Dist. 13 48.72% 51.28% 45.95% 54.05% 60.00% 65.52% 44.78% 39.24% 68.75% 45.45% 42.86% 50.46%

Los Angeles (C) in Dist. 09 0.00% 0.00% 0.00% 0.00% 0.00% 100.00% 0.00% 0.00% 0.00% 0.00% 0.00% 0.00%

Los Angeles (C) in Dist. 01 24.55% 75.45% 70.31% 29.69% 80.17% 75.21% 33.95% 23.43% 77.00% 35.28% 67.37% 67.93%

TOTAL of District 14 (1992) - OUT: 25.70% 74.30% 69.16% 30.84% 78.63% 74.60% 34.74% 24.48% 76.42% 35.77% 66.15% 66.75%



HAHN - DISTRICT 15 (2001)

Plan: LACCRC Proposed Map -- March 26, 2002 - Summary Report

	POPULATION		1992 DIF
TOTAL	250,826	100.00%	0.00%
HISPANIC	142,519	56.82%	0.19%
WHITE	49,371	19.68%	-0.15%
BLACK	38,774	15.46%	0.02%
ASIAN	14,847	5.92%	-0.05%
HPI	1,407	0.56%	0.00%
NAT.AM.	1,150	0.46%	0.00%
MMR	1,499	0.60%	-0.01%
OTHER	1,259	0.50%	0.00%

1992 DISTRICT DISPLACEMENT

LA08	2.08%	4,920
LA15	98.77%	245,906

	VOTING AGE POPULATION		1992 DIF
TOTAL	167,964	66.96%	-0.14%
HISPANIC	86,802	51.68%	0.20%
WHITE	41,097	24.47%	-0.13%
BLACK	24,407	14.53%	-0.02%
ASIAN	12,039	7.17%	-0.04%
HPI	974	0.58%	0.00%
NAT.AM.	851	0.51%	0.00%
MMR	914	0.54%	-0.01%
OTHER	880	0.52%	0.00%

	REGISTERED VOTERS		1992 DIF
TOTAL	94,134	37.53%	-0.09%
DEMOCRAT	56,476	60.00%	0.09%
REPUBLICAN	20,235	21.50%	-0.10%
DECLINE	11,547	12.27%	-0.01%
LATINO	27,469	29.18%	0.07%
AFAM	24,000	25.50%	0.12%
ASIAN	4,310	4.58%	-0.02%
LATDEM	18,246	32.31%	0.06%

	ELECTIONS		1992 DIF
HAHN -G01	14,908	52.66%	-0.19%
VILLARAIGOSA -G01	13,403	47.34%	0.19%
DELGADILLO -G01	16,441	61.29%	0.05%
FEUER -G01	10,385	38.71%	-0.05%
GORE -G00	37,753	68.31%	0.08%
BUSH -G00	15,164	27.44%	-0.05%
NADER -G00	1,528	2.76%	-0.02%

	YES	1992 DIF	NO	1992 DIF
PROP 187	57.24%	(-0.03%)	42.76%	(0.03%)
PROP 209	38.29%	(-0.03%)	61.71%	(0.03%)
PROP 210	71.73%	(0.05%)	28.27%	(-0.05%)
PROP 227	48.62%	(-0.08%)	51.38%	(0.08%)
PROP 26	52.29%	(0.15%)	47.71%	(-0.15%)
PROP 39	58.06%	(0.17%)	41.94%	(-0.17%)
MEAS BB	69.32%	(0.08%)	30.68%	(-0.08%)

HAHN- DISTRICT 15 (2002)

Plan: LACCRC Proposed Map -- March 26, 2002 - Displacement Report

	POP	REG	DEM	REP	DTS	LATR	AFAM	ASNR	LATDEM
District 15 (1992) - KEEPS:	245906	92,342	59.64%	21.80%	12.35%	29.37%	24.53%	4.65%	32.66%

GAINS FROM: RIDLEY-THOMAS- District 08 (1992)

TOTAL of District 08 (1992) - GAINED:	4920	1,792	78.13%	5.58%	7.98%	19.64%	75.28%	0.67%	18.50%
---------------------------------------	------	-------	--------	-------	-------	--------	--------	-------	--------

OUT: District 15 (1992)

Los Angeles (C) in Dist. 08	3059	1,320	78.33%	6.67%	7.12%	11.52%	84.24%	0.76%	10.54%
TOTAL of District 15 (1992) - OUT:	3059	1,320	78.33%	6.67%	7.12%	11.52%	84.24%	0.76%	10.54%

HAHN- DISTRICT 15 (2001)

Plan: LACCRC Proposed Map -- March 26, 2002 - Displacement Report

	POP	WHTPOP	BLKPOP	HISPOP	ASNPOP	VAP	WHTVAP	BLKVAP	HISVAP	ASNVAP
District 15 (1992) - KEEPS:	245906	20.07%	14.97%	56.80%	6.03%	165128	24.88%	14.06%	51.61%	7.28%
<hr/>										
GAINS FROM: RIDLEY-THOMAS- District 08 (1992)										
TOTAL of District 08 (1992) - GAINED:	4920	0.53%	40.00%	57.95%	0.24%	2836	0.71%	42.07%	55.47%	0.39%
<hr/>										
OUT: District 15 (1992)										
Los Angeles (C) in Dist. 08	3059	0.69%	53.32%	43.41%	0.72%	1944	0.87%	56.74%	39.66%	1.13%
TOTAL of District 15 (1992) - OUT:	3059	0.69%	53.32%	43.41%	0.72%	1944	0.87%	56.74%	39.66%	1.13%

HAHN- DISTRICT 15 (2002)

Plan: LACCRC Proposed Map -- March 26, 2002 - Displacement Report

HAHN VILLA DELG FEUER MBB-Y GORE P187-Y P209-Y P210-Y P227-Y P26-Y P39-Y

District 15 (1992) - KEEPS: 52.42% 47.58% 61.15% 38.85% 69.10% 65.86% 57.24% 38.73% 71.44% 48.93% 51.85% 57.67%

GAINS FROM: RIDLEY-THOMAS- District 08
(1992)

TOTAL of District 08 (1992) - GAINED: 66.81% 33.19% 69.98% 30.02% 82.21% 90.76% 57.36% 10.30% 91.89% 27.30% 79.30% 83.21%

OUT: District 15 (1992)

Los Angeles (C) in Dist. 08 77.92% 22.08% 66.82% 33.18% 77.73% 90.56% 59.69% 10.34% 88.18% 33.14% 72.75% 73.53%

TOTAL of District 15 (1992) - OUT: 77.92% 22.08% 66.82% 33.18% 77.73% 90.56% 59.69% 10.34% 88.18% 33.14% 72.75% 73.53%

Appendix E: Comparative Statistical Tables

Comparative Statistical Tables

District	DEVIATION			
	Current	Final Plan	Current	Final Plan
1	221,848	-24,473	-9.94%	-10,641
2	269,384	23,063	9.36%	11,565
3	258,421	12,100	4.91%	11,741
4	251,219	4,898	1.99%	9,295
5	254,102	7,781	3.16%	12,633
6	240,114	-6,207	-2.52%	-8,265
7	266,103	19,782	8.03%	-10,980
8	236,240	10,081	-4.09%	-10,129
9	240,579	5,742	-2.33%	-5,921
10	235,689	-10,632	-4.32%	5,219
11	256,096	9,775	3.97%	12,123
12	254,415	8,094	3.29%	-5,080
13	234,214	-12,107	-4.92%	-6,023
14	227,431	-18,890	-7.67%	-10,037
15	248,965	2,644	1.07%	4,505
Relative Overall Range			19.30%	9.59%
Relative Mean Deviation			4.77%	3.63%

Comparative Statistical Tables

DOJ COMPLIANT VOTING AGE POPULATION STATISTICS (Census 2000)

District	Current		Final Plan	
1	Hispanic	110,733	71.58%	118,518
2	Hispanic	81,155	41.74%	56,770
3	Hispanic	54,337	28.13%	48,057
4	Hispanic	47,281	22.72%	49,880
5	Hispanic	24,495	11.46%	16,310
6	Hispanic	39,644	20.33%	101,413
7	Hispanic	132,337	76.84%	106,529
8	Black	83,534	51.69%	88,975
9	Black	36,421	23.58%	36,932
10	Hispanic	104,993	67.98%	104,437
11	Black	47,877	28.05%	58,411
12	Hispanic	40,667	20.01%	39,397
13	Hispanic	45,677	23.93%	36,379
14	Hispanic	92,906	53.73%	99,354
15	Hispanic	110,867	68.71%	112,649
	Black	24,317	14.55%	24,407
	Hispanic	86,000	51.47%	86,802

Los Angeles City Council Redistricting Commission
 250 East First Street, Suite 1005, Los Angeles, CA 90012
 213-473-4595
www.lacity.org/redistricting

Comparative Statistical Tables

CALIFORNIA SECRETARY OF STATE VOTER REGISTRATION STATISTICS (Oct. 2000)

CALIFORNIA SECRETARY OF STATE VOTER REGISTRATION STATISTICS (Oct. 2000)						
District	Current			Final Plan		
1	Latino	27,892	54.99%	Latino	28,797	55.73%
2	Latino	25,172	24.13%	Latino	16,931	14.21%
3	Latino	16,101	13.82%	Latino	13,919	11.50%
4	Latino	14,343	11.92%	Latino	15,056	12.58%
5	Latino	8,679	5.83%	Latino	7,367	4.54%
6	Latino	14,742	10.96%	Latino	27,142	40.70%
7	Latino	37,517	56.78%	Latino	32,736	48.02%
8	African-American(est.)	79,516	78.06%	African-American(est.)	83,380	79.73%
9	African-American(est.)	35,123	56.62%	African-American(est.)	36,239	57.55%
	Latino	18,032	29.07%	Latino	17,979	28.55%
10	African-American(est.)	42,369	53.04%	African-American(est.)	51,936	56.04%
11	Latino	10,421	7.64%	Latino	15,218	10.05%
12	Latino	18,640	14.42%	Latino	14,819	11.70%
13	Latino	26,932	37.11%	Latino	27,061	38.49%
14	Latino	45,517	59.31%	Latino	46,932	57.01%
15	African-American(est.)	23,754	25.36%	African-American(est.)	27,469	25.49%
	Latino	27,269	29.11%	Latino	23,991	29.18%

Community Splits and District Assignments List: By Alphabetical Order

Community/Census Place		Current District	Proposed District	Community/Census Place		Current District	Proposed District
Adams-Normandie	8		8 and 10	1	Exposition	10	10
Alsace	10		10		Exposition Park	8	8 and 10
Angelino Heights	1		1		Faircrest Heights	5	5
Arleta	2 and 7	1	6		Figueroa Park Square	8 and 15	1 8
Atwater Village	13		13		Florence-Firestone	9	9
Baldwin Hills	8		8		Glassell Park	1 and 13 and 14	2 13 and 14
Beachwood Canyon	4		4		Gramercy Place	8	8
Bel Air	5		5		Granada Hills	12	12
Beverly Crest	5		5		Green Meadows	8	8 and 9
Beverlywood	5		5		Hancock Park	4	4
Boyle Heights	14		14		Harbor City	15	15
Brentwood	11		11		Harbor Gateway	15	15
Burbank-Chandler	5		2 and 5	1	Harvard Heights	10	1 and 10
Cadillac-Corning	10		10		Harvard Park	8 and 9	1 8
Canoga Park	3		3		Highland Park	1 and 14	1 1 and 14
Central	9		9		Hollywood	4 and 13	1 4 and 13
Century City	5 and 6	1	5		Hollywood Hills	4	4
Century Palms/Cove	8 and 15	1	15		Hyde Park	6 and 8	1 8
Chatsworth	12		12		Jefferson Park	8 and 10	1 10
Cheviot Hills	5 and 6	1	5		Koreatown	4 and 10 and 13	2 4 and 10
China Town	1		1		La Tuna Canyon	2	2
Cloverdale-Cochran	10		10		Lafayette Square	10	10
Country Club Park	10		10		Lake View Terrace	2 and 7	1 2 and 7
Crenshaw District	8 and 10	1	8 and 10	1	Leimert Park	8 and 10	1 8 and 10
Crestview	10		10		Lincoln Heights	1 and 14	1 1
Cypress Park	1		1		Little Armenia	4 and 13	1 13
Del Rey	6		11		Little Tokyo	9	9
Downtown	9 and 14	1	9 and 14	1	Longwood	10	10
Eagle Rock	14		14		Los Feliz	4	4
East Hollywood	13		13		Manchester Square	8	8
Echo Park	1 and 13	1	13		Mandeville Canyon	11	11
El Sereno	14		14		Mar Vista	6	11
Elysian Park	1		1		Marina Peninsula	6	11
Elysian Valley	1 and 13	1	13		Melrose	4 and 5	1 4 and 5
Encino	3 and 11	1	5 and 12	1	Mid-City	10	10

Los Angeles City Council Redistricting Commission
250 East First Street, Suite 1005, Los Angeles, CA 90012
213-473-4595

www.lacity.org/redistricting

Community Splits and District Assignments List: By Alphabetical Order

Community/Census Place	Current District	Proposed District	Community/Census Place	Current District	Proposed District
Miracle Mile	4	4	Toluca Lake	4	4
Mission Hills	2 and 7 and 12	7	Tujunga	2	2
Mt. Olympus	4	4	University Park	8 and 9	1
Mt. Washington	1 and 13 and 14	2	Valley Glen	2 and 5 and 11	2
North Hills	7 and 12	1	Valley Village	2 and 5	1
North Hollywood	2 and 4	1	Van Nuys	2 and 11	1
Northridge	12	12	Venice	6	11
Pacific Palisades	11	11	Vermont Knolls	8 and 9	1
Pacoima	7	7	Vermont Square	8 and 9	1
Palisades Highlands	11	11	Vermont Vista	8	8 and 9
Palms	6 and 10 and 11	2	Vernon Central	9	9
Panorama City	2 and 7	1	Victoria Park	10	10
Pico Union	1 and 10	1	Warner Center	3	3
Pilipinotown	1 and 13	1	Watts	15	15
Playa Del Rey	6	11	Wellington Square	10	10
Playa Vista	6	11	West Adams	1 and 8 and 10	2
Porter Ranch	12	12	West Hills	3	3
Rancho Park	6 and 11	1	West Los Angeles	11	11
Reseda	3	3	West Van Nuys	2 and 3 and 11	2
Reynier Village	10	10	Westchester	6	11
San Pedro	15	15	Westlake	1	1
Sepulveda Basin	11	6	Westwood	5 and 6	5
Shadow Hills	2	2	Wilmington	15	15
Sherman Oaks	5 and 11	1	Wilshire Center	4 and 10	1
Silverlake	4 and 13	1	Windsor Square	4	4
South Carthay	5	5	Winnetka	3	3
South Park	9	9	Woodland Hills	3 and 11	1
St. Elmo Village	10	10	Total	58	34
Studio City	2 and 4 and 5	2			
Sun Valley	2 and 7	1			
Sunland	2	2			
Sylmar	7 and 12	1			
Tarzana	11	3			
Temple-Beaudry	1 and 13	1			
Thai Town	4 and 13	1			

Los Angeles City Council Redistricting Commission
 250 East First Street, Suite 1005, Los Angeles, CA 90012
 213-473-4595
www.lacity.org/redistricting

Community Splits and District Assignments List: By District

Community/Census Place	Current District	Proposed District	Community/Census Place	Current District	Proposed District
Angelino Heights	1	1	Hollywood Hills	4	4
China Town	1	1	Koreatown	4 and 10 and 13	2
Cypress Park	1	1	Los Feliz	4	4
Elysian Park	1	1	Melrose	4 and 5	1
Harvard Heights	10	1 and 10	Miracle Mile	4	4
Highland Park	1 and 14	1 and 14	Mt. Olympus	4	4
Lincoln Heights	1 and 14	1	Silverlake	4 and 13	1
Mt. Washington	1 and 13 and 14	1 and 14	Toluca Lake	4	4
Pico Union	1 and 10	1	Wilshire Center	4 and 10	1
Pilipinotown	1 and 13	1 and 13	Windsor Square	4	4
Temple-Beaudry	1 and 13	1 and 13	Bel Air	5	5
West Adams	1 and 8 and 10	2	Beverly Crest	5	5
Westlake	1	1	Beverlywood	5	5
Burbank-Chandler	5	2 and 5	Century City	5 and 6	1
La Tuna Canyon	2	2	Cheviot Hills	5 and 6	1
Lake View Terrace	2 and 7	1	Encino	3 and 11	1
North Hollywood	2 and 4	1	Faircrest Heights	5	5
Shadow Hills	2	2	Palms	6 and 10 and 11	2
Sherman Oaks	5 and 11	1	Rancho Park	6 and 11	1
Studio City	2 and 4 and 5	2	South Carthay	5	5
Sun Valley	2 and 7	1	Westwood	5 and 6	1
Sunland	2	2	Arleta	2 and 7	1
Tujunga	2	2	Panorama City	2 and 7	1
Valley Glen	2 and 5 and 11	2	Sepulveda Basin	11	6
Valley Village	2 and 5	1	Van Nuys	2 and 11	1
Canoga Park	3	3	West Van Nuys	2 and 3 and 11	2
Reseda	3	3	Mission Hills	2 and 7 and 12	2
Tarzana	11	3	North Hills	7 and 12	1
Warner Center	3	3	Pacoima	7	7
West Hills	3	3	Sylmar	7 and 12	1
Winnetka	3	3	Adams-Normandie	8	8 and 10
Woodland Hills	3 and 11	1	Baldwin Hills	8	8
Beachwood Canyon	4	4	Crenshaw District	8 and 10	1
Hancock Park	4	4	Exposition Park	8	8 and 10
Hollywood	4 and 13	1	Figueroa Park Square	8 and 15	1

Community Splits and District Assignments List: By District

Community/Census Place	Current District	Proposed District	Community/Census Place	Current District	Proposed District
Gramercy Place	8	8	Pacific Palisades	11	11
Green Meadows	8	8 and 9	Palisades Highlands	11	11
Harvard Park	8 and 9	1	Playa Del Rey	6	11
Hyde Park	6 and 8	1	Playa Vista	6	11
Leimert Park	8 and 10	1	Venice	6	11
Manchester Square	8	8	West Los Angeles	11	11
University Park	8 and 9	1	Westchester	6	11
Vermont Knolls	8 and 9	1	Chatsworth	12	12
Vermont Square	8 and 9	1	Granada Hills	12	12
Vermont Vista	8	8 and 9	Northridge	12	12
Central	9	9	Porter Ranch	12	12
Downtown	9 and 14	1	Atwater Village	13	13
Florence-Firestone	9	9	East Hollywood	13	13
Little Tokyo	9	9	Echo Park	1 and 13	1
South Park	9	9	Elysian Valley	1 and 13	1
Vernon Central	9	9	Glassell Park	1 and 13 and 14	2
Alsace	10	10	Little Armenia	4 and 13	1
Cadillac-Corning	10	10	Thai Town	4 and 13	1
Cloverdale-Cochran	10	10	Boyle Heights	14	14
Country Club Park	10	10	Eagle Rock	14	14
Crestview	10	10	El Sereno	14	14
Exposition	10	10	Century Palms/Cove	8 and 15	1
Jefferson Park	8 and 10	1	Harbor City	15	15
Lafayette Square	10	10	Harbor Gateway	15	15
Longwood	10	10	San Pedro	15	15
Mid-City	10	10	Watts	15	15
Reynier Village	10	10	Wilmington	15	15
St. Elmo Village	10	10	Total	58	34
Victoria Park	10	10			
Wellington Square	10	10			
Brentwood	11	11			
Del Rey	6	11			
Mandeville Canyon	11	11			
Mar Vista	6	11			
Marina Peninsula	6	11			

Appendix G: Public and Religious Facilities and District Assignments

This section, in alphabetical order, lists city facilities, private institutions, and other landmarks within the City of Los Angeles. These pages also list the City Council District a particular facility would be located in under the Proposed Map.

Facilities and District Assignments: By Alphabetical Order

Type of Facility	Name	Address	Zip Code	Proposed District
PARK	109TH ST REC CTR	1464 E 109TH ST	90059	15
RECREATIONAL CENTERS	109TH STREET RECREATION CENTER	1464 E. 109TH STREET	90059	15
RELIGIOUS	114TH STREET CHURCH OF GOD	11400 WILMINGTON AVE	90059	15
RELIGIOUS	13TH CHURCH OF CHRIST- SCIENCE	1776 N VERMONT AVE	90027	4
RELIGIOUS	1ST CHRIST HOLY SANCTIFIED CHR	1432 W FLORENCE AVE	90047	8
MOVIE STUDIO	20TH CENTURY FOX STUDIO	10201 W PICO BLVD	90067	5
RELIGIOUS	23RD CHRISTIAN SCIENCE CHURCH	9400 S WESTERN AVE	90047	8
RELIGIOUS	28TH CHURCH OF LA	1018 HILGARD AVE	90024	5
RELIGIOUS	28TH CHURCH OF LA READING RM	1125 GLENDON AVE	90024	5
PARK	2ND AVENUE PARK	2413 2ND AV	90018	10
RELIGIOUS	2ND CHRISTIAN SCIENCE CHURCH	2636 S HOOVER ST	90007	8
RELIGIOUS	3 OAKS BAPTIST CHURCH	8109 S HOOVER ST	90044	8
RELIGIOUS	37TH CHURCH OF LA	15201 BESTOR BLVD	90272	11
PARK	38TH & NORMANDIE PARK	S NORMANDIE AV	90037	8
RELIGIOUS	3RD CHRISTIAN SCIENCE CHURCH	730 S HOPE ST	90017	9
PARK	48TH STREET & 8TH AVENUE PARK	W 48TH ST & 8TH AV	90043	8
RELIGIOUS	54TH ST SEVENTH-DAY ADVENTIST	1973 W 54TH ST	90062	8
RELIGIOUS	5TH CHRISTIAN SCIENCE CHURCH	7107 HOLLYWOOD BLVD	90046	4
PARK	6TH AND GLADYS PARK	6TH & GLADYS ST.	90021	14
RELIGIOUS	6TH CHRISTIAN SCIENCE CHURCH	3850 SANTA ROSALIA DR	90008	8
LAPD	77TH ST. DIVISION (12)	7600 S. BROADWAY	90003	9
RELIGIOUS	9TH CHRISTIAN SCIENCE CHURCH	3435 WILSHIRE BLVD	90010	10
RELIGIOUS	A MOTHERS HEART	6150 TYRONE AVE	91401	6
RELIGIOUS	ABC MINISTERIOS RENACER	16514 NORDHOFF ST	91343	12
MOVIE STUDIO	ABC TELEVISION CENTER	4151 PROSPECT AV	90027	4
RELIGIOUS	ABIDING LOVE CHRISTIAN FLWSHP	1410 W SLAUSON AVE	90047	8
RELIGIOUS	ABUNDANCE OF CHRIST OUTREACH	9105 S MAIN ST	90003	8
RELIGIOUS	ABUNDANT LIFE CHRISTIAN CHURCH	3500 S NORMANDIE AVE	90007	10
RELIGIOUS	ABUNDANT LIFE FELLOWSHIP CHR	3554 W 59TH ST	90043	8
RELIGIOUS	ABUNDANT LIFE INTL	15437 CHATSWORTH ST	91345	7
RELIGIOUS	ABYSSINIA BAPTIST CHURCH	4417 ASCOT AVE	90011	9
RELIGIOUS	ADAT ARI EL	12020 BURBANK BLVD	91607	2
RELIGIOUS	ADAT SHALOM	3030 WESTWOOD BLVD	90034	5
RELIGIOUS	ADAT YESHURUN VALLEY SEPHARDIC	12405 SYLVAN ST	91606	2
RELIGIOUS	ADORAM BAPTIST CHURCH	10414 S BROADWAY	90003	8
RELIGIOUS	ADVENT EPISCOPAL CHURCH	4976 W ADAMS BLVD	90016	10
RELIGIOUS	ADVENTURE CAMP	6235 HONOLULU AVE	91214	2
RELIGIOUS	AGAPE FELLOWSHIP	5420 N FIGUEROA ST	90042	1
RELIGIOUS	AGAPE FELLOWSHIP	14163 VAN NUYS BLVD	91331	6
RELIGIOUS	AGASHA TEMPLE OF WISDOM INC	7525 FALLBROOK AVE	91307	3
RELIGIOUS	AGEMO	1636 N CAHUENGA BLVD	90028	13
RELIGIOUS	AHAVAS YISROEL SYNAGOGUE	731 N LA BREA AVE	90038	5
MILITARY	AIR NATIONAL GUARD	RUFFNER AV & ARMINA ST	91406	6
RELIGIOUS	AIRPORT CHURCH OF CHRIST	5925 W 79TH ST	90045	11
HOSPITAL	ALCOTT REHABILITATION HOSPITAL	3551 W OLYMPIC BLVD	90019	10
RELIGIOUS	ALDERSGATE RETREAT CTR	925 HAVERFORD AVE	90272	11
HOSPITAL	ALEXANDRIA CVLT HOSPITAL	1515 N ALEXANDRIA	90027	13
PARK	ALGIN SUTTON RECREATION CENTER	8800 S HOOVER ST	90044	8
PARK	ALISO CANYON PARK	RINALDI ST	91344	12
RECREATIONAL CENTERS	ALISO PICO RECREATION CENTER	370 S. CLARENCE ST.	90033	14

Facilities and District Assignments: By Alphabetical Order

Type of Facility	Name	Address	Zip Code	Proposed District
PARK	ALIZONDO DRIVE PARK	ALIZONDO DR	91364	3
RELIGIOUS	ALL NATION MISSIONARY BAPTIST	4622 S CENTRAL AVE	90011	9
RELIGIOUS	ALL NATIONS BIBLE WAY BAPTIST	1431 W FLORENCE AVE	90047	8
RELIGIOUS	ALL NATIONS CHURCH OF GOD	9807 S MAIN ST	90003	8
RELIGIOUS	ALL NATIONS COMMUNITY CHURCH	616 S WESTMORELAND AVE	90005	10
RELIGIOUS	ALL PEOPLE'S AME CHURCH	14621 TITUS ST	91402	6
RELIGIOUS	ALL SAINTS CHURCH	3431 PORTOLA AVE	90032	14
RELIGIOUS	ALL SAINTS EPISCOPAL PARISH	5619 MONTE VISTA ST	90042	1
RELIGIOUS	ALL SAINTS LUTHERAN CHURCH	8040 GLENOAKS BLVD	91352	2
RELIGIOUS	ALL SOULS CHRISTIAN CTR	4103 W ADAMS BLVD	90018	10
RELIGIOUS	ALLIANCE CHURCH CHINESE	2828 GLENDALE BLVD	90039	4
PARK	ALMA PARK	W 21ST ST & MEYLER ST	90731	15
LIBRARY	ALMA REAVES WOODS WATTS BRANCH	10205 COMPTON AVE	90002	15
RELIGIOUS	ALMIGHTY FAITH BAPTIST CHURCH	743 W 79TH ST	90044	8
RELIGIOUS	ALPHA OMEGA APOSTOLIC CHURCH	9527 S MAIN ST	90003	8
RELIGIOUS	ALPHA SHIPPING	11924 VOSE ST	91605	6
PARK	ALPINE PARK	817 YALE ST	90012	1
RECREATIONAL CENTERS	ALPINE RECREATION CENTER	817 YALE ST.	90012	1
RELIGIOUS	AL-QUDDUS MOSQUES	5524 W PICO BLVD	90019	10
RELIGIOUS	AMAT HOUSE	649 W ADAMS BLVD	90007	8
RELIGIOUS	AMAZING GRACE OUTREACH	1507 W FLORENCE AVE	90047	8
RELIGIOUS	AMBASSADOR FOR CHRIST	9440 S WESTERN AVE	90047	8
RELIGIOUS	AMBASSADORS FELLOWSHIP	1200 W 37TH PL	90007	8
RELIGIOUS	AMBASSADORS FOR CHRIST	3333 S HOOVER ST	90007	8
RELIGIOUS	AMEN CULTURAL MISSION CHURCH	3625 W ADAMS BLVD	90018	10
RELIGIOUS	AMERICAN BAPTIST CHURCHES	605 W OLYMPIC BLVD	90015	9
RELIGIOUS	AMERICAN DRUZE SOCIETY	2239 MERTON AVE	90041	14
RELIGIOUS	AMERICAN LIF BUDDHIST ASSN	247 N WESTERN AVE	90004	4
RELIGIOUS	AMERICAN ST HILL ORGNZTN	1413 L RON HUBBARD WAY	90027	13
RELIGIOUS	AMMANUEL ETHIOPIAN CHURCH	3300 WILSHIRE BLVD	90010	10
RELIGIOUS	AMOS MEMORIAL CHRISTIAN CHURCH	2445 W WASHINGTON BLVD	90018	10
RELIGIOUS	ANAHEIM KOREAN CHURCH	1144 S LAKE ST	90006	1
PARK	ANDERSON PLAYGROUND	W 8TH ST & S MESA ST	90731	15
RECREATIONAL CENTERS	ANDERSON SR. CITIZEN CENTER	828 S. MESA STREET	90731	15
PARK	ANDRES PICO ADOBE PARK	10940 ANDRES PICO ADOBE PARK	91345	7
RELIGIOUS	ANGELA DORIO	11712 MOORPARK ST	91604	2
LIBRARY	ANGELES MESA BRANCH	2700 W 52ND ST	90043	8
RELIGIOUS	ANGELIC PENTECOSTAL TEMPLE	9120 S WESTERN AVE	90047	8
RELIGIOUS	ANGELICA LUTHERAN CHURCH	1345 S BURLINGTON AVE	90006	1
PARK	ANGELS GATE PARK	3701 GAFFEY ST	90731	15
RECREATIONAL CENTERS	ANGELS GATE RECREATION CENTER	3701 S. GAFFEY STREET	90731	15
RELIGIOUS	ANGELUS TEMPLE	1100 GLENDALE BLVD	90026	13
RELIGIOUS	ANGELUS TEMPLE HISPANIC	1100 GLENDALE BLVD	90026	13
RELIGIOUS	ANGELUS TEMPLE KOREAN CHURCH	1100 GLENDALE BLVD	90026	13
RELIGIOUS	ANGELUS TEMPLE PRAYER TOWER	1100 GLENDALE BLVD	90026	13
RELIGIOUS	ANOINTED WATERS MINISTRIES	9132 1/2 S WESTERN AVE	90047	8
RELIGIOUS	ANSHE EMET SYNAGOGUE	1490 S ROBERTSON BLVD	90035	5
RELIGIOUS	ANTIOCH BAPTIST CHURCH	8725 S CENTRAL AVE	90002	9
RELIGIOUS	ANTIOCH CHRISTIAN CHURCH	6101 S FIGUEROA ST	90003	9
RELIGIOUS	ANTIOCH CHRISTIAN CHURCH	3517 W ADAMS BLVD	90018	10

Facilities and District Assignments: By Alphabetical Order

Type of Facility	Name	Address	Zip Code	Proposed District
RELIGIOUS	ANTIOCH CHRISTIAN CHURCH	610 SHATTO PL	90005	10
RELIGIOUS	APOSTOLIC ASSEMBLY	2450 GRIFFIN AVE	90031	1
RELIGIOUS	APOSTOLIC ASSEMBLY IGLESIA	435 N HARBOR BLVD	90731	15
RELIGIOUS	APOSTOLIC ASSEMBLY OF FAITH	134 N BONNIE BRAE ST	90026	13
RELIGIOUS	APOSTOLIC CHURCH	11921 SATICOY ST	91605	6
RELIGIOUS	APOSTOLIC CHURCH	2330 NAOMI AVE	90011	9
RELIGIOUS	APOSTOLIC FAITH	2333 FLETCHER DR	90039	4
RELIGIOUS	APOSTOLIC FAITH CHURCH	6641 CRENSHAW BLVD	90043	8
RELIGIOUS	APOSTOLIC FAITH HOME ASSEMBLY	3200 W ADAMS BLVD	90018	10
RELIGIOUS	APOSTOLIC FAITH TABERNACLE	12865 TELFAIR AVE	91342	7
RELIGIOUS	AQUARIAN FOUNDATION	1746 N ORANGE DR	90028	13
RELIGIOUS	AQUARIAN SPIRITUAL CTR	1342 MARTIN LUTHER KING JR BLVD W	90037	9
AQUATICS	AQUATICS	6911 LAURELGROVE AVE	91605	2
PARK	ARDMORE PLAYGROUND PARK	3250 SAN MARINO ST	90006	10
RECREATIONAL CENTERS	ARDMORE RECREATION CENTER	3250 SAN MARINO ST	90006	10
RECREATIONAL CENTERS	ARDMORE SR. CITIZEN CENTER	3250 SAN MARINO SR.	90006	10
RELIGIOUS	ARK	9825 MASON AVE	91311	12
RELIGIOUS	ARK OF REFUGE CHURCH	353 GLENDALE BLVD	90026	13
RELIGIOUS	ARLETA FOURSQUARE CHURCH	8025 WHEATLAND AVE	91352	6
MUSEUMS	ARMAND HAMMER MUSEUM	10889 WILSHIRE BLVD	90024	5
RELIGIOUS	ARMENIAN BROTHERHOOD BIBLE CHR	5656 HAROLD WAY	90028	13
RELIGIOUS	ARMENIAN EVANGELICAL BRETHREN	3200 LONDON ST	90026	13
RELIGIOUS	ARMENIAN EVANGELICAL CHURCH	4950 FRANKLIN AVE	90027	4
RELIGIOUS	ARMENIAN MISSIONARY ASSOC	13330 RIVERSIDE DR	91423	2
RELIGIOUS	ARMENIAN ST PETER APOSTOLIC	17231 SHERMAN WAY	91406	6
MILITARY	ARMY INSTALLATION	WOODLEY AV & VICTORY BLVD	91436	6
PARK	ARROYO PARK	ARROYO DR & PASADENA FRWY	90042	14
PARK	ARROYO SECO PARK	5568 VIA MARISOL	90042	14
LIBRARY	ARROYO SECO REGIONAL BRANCH	6145 N FIGUEROA ST	90042	1
LIBRARY	ARROYO SECO REGIONAL BRANCH	6145 N FIGUEROA ST	90042	14
RELIGIOUS	ARUMDAWN CHURCH	1055 N NORMANDIE AVE	90029	13
RELIGIOUS	ASAMBLEA DE JESUERISTO EL	8156 VAN NUYS BLVD	91402	6
RELIGIOUS	ASCENSION CATHOLIC CHURCH	517 W 112TH ST	90044	8
RELIGIOUS	ASCENSION LUTHERAN CHURCH	5820 WEST BLVD	90043	8
LIBRARY	ASCOT BRANCH	256 W 70TH ST	90003	9
RELIGIOUS	ASHANTI UNITED CHURCH-CHRIST	2801 W 54TH ST	90043	8
RELIGIOUS	ASIAN CHRISTIAN OUTREACH INC	1107 W 184TH ST	90248	15
PARK	ASILOMAR PARK	ASILOMAR BLVD & EL MEDIO AV	90272	11
RELIGIOUS	ASSEMBLIES OF GOD CHURCH	8606 WILEY POST AVE	90045	11
RELIGIOUS	ASSEMBLY OF GOD CHURCH	10452 LOUISE AVE	91344	12
RELIGIOUS	ASSUMPTION CHURCH	2832 BLANCHARD ST	90033	14
RELIGIOUS	ASSUMPTION SCHOOL	3016 WINTER ST	90063	14
RELIGIOUS	ATONEMENT FRIARS	4006 TRACY ST	90027	4
RELIGIOUS	ATWATER PARK BAPTIST CHURCH	3370 PERLITA AVE	90039	13
LIBRARY	ATWATER VILLAGE BRANCH	3379 GLENDALE BLVD	90039	13
RELIGIOUS	AVALON ZION FOUR SQUARE	5519 AVALON BLVD	90011	9
RELIGIOUS	AVATAR MEHER BABA CTR	1214 S VAN NESS AVE	90019	10
RELIGIOUS	AVENUE 54 BIBLE CHAPEL	5415 BUCHANAN ST	90042	1
PARK	AVERILL PARK	1300 DODSON AV	90732	15
RELIGIOUS	BAEK NAM CHUL	1053 S KINGSLEY DR	90006	10

Facilities and District Assignments: By Alphabetical Order

Type of Facility	Name	Address	Zip Code	Proposed District
RELIGIOUS	BAHA'I FAITH LOS ANGELES CTR	5755 RODEO RD	90016	10
RELIGIOUS	BAIK SONG	2836 W 8TH ST	90005	1
GOLF COURSE	BALBOA GOLF COURSE	16821 BURBANK BLVD	91436	6
PARK	BALBOA SPORTS CENTER	17015 BURBANK BLVD	91316	12
RECREATIONAL CENTERS	BALBOA SPORTS CENTER	17015 BURBANK BLVD	91316	12
RELIGIOUS	BALDWIN HILLS BAPTIST CHURCH	4700 W MARTIN LUTHER KING JR	90016	8
LIBRARY	BALDWIN HILLS BRANCH	2906 S LA BREA AVE	90016	10
RECREATIONAL CENTERS	BALDWIN HILLS CHILD CARE	5401 HIGHLIGHT PLACE	90016	10
SHOPPING MALL	BALDWIN HILLS CRENSHAW PLAZA	3650 W M L KING JR BLVD	90008	8
RECREATIONAL CENTERS	BALDWIN HILLS RECREATION CENTER	5401 HIGHLIGHT PLACE	90016	10
PARK	BALDWIN HILLS RECREATION CTR	5401 HIGHLIGHT PL	90016	10
RELIGIOUS	BAN SUK PRESBYTERIAN CHURCH	6720 MELROSE AVE	90038	5
PARK	BANDINI CANYON PARK	W SEPULVEDA ST & MARSHALL CT	90731	15
MUSEUMS	BANNING MUSEUM	401 E M ST	90744	15
AQUATICS	BANNING OUTDOOR POOL	1415 N. AVALON BLVD	90744	15
PARK	BANNING PARK	1331 EUBANK AV	90744	15
RECREATIONAL CENTERS	BANNING PARK CHILD CARE	1331 EUBANK AVE	90744	15
RECREATIONAL CENTERS	BANNING RECREATION CENTER	1331 EUBANK STREET	90744	15
RELIGIOUS	BAPTIST TEMPLE MISSIONARY	6200 S NORMANDIE AVE	90044	8
PARK	BARNSDALL ART PARK	4800 HOLLYWOOD BLVD.	90027	13
PARK	BARNSDALL PARK	4800 HOLLYWOOD BLVD	90027	13
RELIGIOUS	BARRINGTON AVENUE BAPTIST	1903 S BARRINGTON AVE	90025	11
PARK	BARRINGTON RECREATION CENTER	333 S BARRINGTON AV	90073	11
RECREATIONAL CENTERS	BARRINGTON RECREATION CENTER	333 S. BARRINGTON AVE	90049	11
RELIGIOUS	BASIL PARISH KOREAN CATHOLIC	3535 W 6TH ST	90020	10
HOSPITAL	BAY HARBOR HOSPITAL	1437 LOMITA BLVD	90710	15
RELIGIOUS	BEACON LIGHT BAPTIST CHURCH	10306 AVALON BLVD	90003	8
RELIGIOUS	BEAUTIFUL GATE CHURCH	217 1/2 N WESTERN AVE	90004	4
RELIGIOUS	BEAUTIFUL GATE CHURCH OF GOD	9325 S BROADWAY	90003	8
PARK	BEE CANYON PARK	13150 SESNON BLVD	91344	12
RELIGIOUS	BEIT HAMIDRASH-WOODLAND HILLS	5850 FALLBROOK AVE	91367	3
GOLF COURSE	BEL AIR COUNTRY CLUB	10768 BELLAGIO RD	90077	5
GOLF COURSE	BEL AIR COUNTRY CLUB	10768 BELLAGIO RD	90077	5
RELIGIOUS	BEL AIR PRESBYTERIAN CHURCH	16221 MULHOLLAND DR	90049	5
RELIGIOUS	BEL AIR WEDDING CEREMONIES SVC	1604 CRATER LN	90077	5
RELIGIOUS	BELÉN TEMPLE	2221 WORKMAN ST	90031	1
RELIGIOUS	BELIEVERS COMMUNITY CHURCH	5218 W WASHINGTON BLVD	90016	10
PARK	BELL CANYON PARK	BELL CANYON BLVD	91307	3
PARK	BELLEVUE PARK	826 LUCILE AV	90026	13
RECREATIONAL CENTERS	BELLEVUE RECREATION CENTER	826 LUCILE AVE.	90026	13
RECREATIONAL CENTERS	BELLEVUE RECREATION CENTER	826 LUCILE AVE.	90026	13
RELIGIOUS	BELMONT BAPTIST CHURCH	9215 AVALON BLVD	90003	9
RELIGIOUS	BELOVED CHURCH-GOD IN CHRIST	7529 S MAIN ST	90003	9
RELIGIOUS	BEL-VUE COMMUNITY UNITED CHR	675 E 118TH ST	90059	15
RELIGIOUS	BENI YEHOUDA CONGREGATION	10848 MISSOURI AVE	90025	5
LIBRARY	BENJAMIN FRANKLIN BRANCH	2200 E 1ST ST	90033	14
RELIGIOUS	BEREAN BAPTIST CHURCH	9453 WILBUR AVE	91324	12
RELIGIOUS	BEREAN SEVENTH-DAY ADVENTIST	4211 W ADAMS BLVD	90018	10
RELIGIOUS	BERENDO STREET BAPTIST CHURCH	975 S BERENDO ST	90006	10
RELIGIOUS	BET MIDRASH MISHKAN ISRAEL	13312 BURBANK BLVD	91401	2

Facilities and District Assignments: By Alphabetical Order

Type of Facility	Name	Address	Zip Code	Proposed District
RELIGIOUS	BETH CHAYIM CHADASHIM	6000 W PICO BLVD	90035	5
RELIGIOUS	BETH EMUNAH MESSIANIC	7930 MASON AVE	91306	3
RELIGIOUS	BETH EMUNAH MESSIANIC SYNG	6324 VARIEL AVE	91367	3
RELIGIOUS	BETH HILLEL TEMPLE JUDAISM	12326 RIVERSIDE DR	91607	5
RELIGIOUS	BETH MEIER CONGREGATION	11725 MOORPARK ST	91604	2
RELIGIOUS	BETHANY BAPTIST CHURCH	2960 E 8TH ST	90023	14
RELIGIOUS	BETHANY CHRISTIAN FELLOWSHIP	792 W 10TH ST	90731	15
RELIGIOUS	BETHANY CHURCH-GOD IN CHRIST	3916 S BUDLONG AVE	90037	8
RELIGIOUS	BETHANY COMMUNITY CHURCH	15716 PARTHENIA ST	91343	7
RELIGIOUS	BETHANY COMMUNITY CHURCH	8406 S HOOVER ST	90044	8
RELIGIOUS	BETHANY COMMUNITY CHURCH	247 N GAFFEY ST	90731	15
RELIGIOUS	BETHANY FOURSQUARE CHURCH	5853 LAUREL CANYON BLVD	91607	2
RELIGIOUS	BETHANY LUTHERAN CHURCH	4975 W SUNSET BLVD	90027	13
RELIGIOUS	BETHANY MISSIONARY BAPTIST CHR	5151 S WESTERN AVE	90062	8
RELIGIOUS	BETHANY MISSIONARY BAPTIST CHR	507 W 49TH PL	90037	9
RELIGIOUS	BETHANY PRAYER TEMPLE INC	612 W 95TH ST	90044	8
RELIGIOUS	BETHANY PRAYER TOWER INC	5258 S BROADWAY	90037	9
RELIGIOUS	BETHANY UNITED PRESBYTERIAN	1629 GRIFFITH PARK BLVD	90026	13
RELIGIOUS	BETHEL AME CHURCH	7900 S WESTERN AVE	90047	8
RELIGIOUS	BETHEL BAPTIST CHURCH	4300 W MARTIN LUTHER KING JR	90008	8
RELIGIOUS	BETHEL BAPTIST CHURCH	1501 W CARSON ST	90501	15
RELIGIOUS	BETHEL BAPTIST CHURCH	10905 COMPTON AVE	90059	15
RELIGIOUS	BETHEL BIBLE FELLOWSHIP	8714 AVALON BLVD	90003	9
RELIGIOUS	BETHEL CHRISTIAN FELLOWSHIP	10625 S SAN PEDRO ST	90003	8
RELIGIOUS	BETHEL CHRISTIAN REFORMED CHR	10725 PENROSE ST	91352	2
RELIGIOUS	BETHEL CHURCH OF CHRIST	1302 E ADAMS BLVD	90011	9
RELIGIOUS	BETHEL CHURCH OF GOD IN CHRIST	1209 6TH AVE	90291	11
RELIGIOUS	BETHEL LUTHERAN CHURCH	5750 W OLYMPIC BLVD	90036	4
RELIGIOUS	BETHEL LUTHERAN CHURCH	17500 BURBANK BLVD	91316	12
RELIGIOUS	BETHEL MISSIONARY BAPTIST CHR	1950 W FLORENCE AVE	90047	8
RELIGIOUS	BETHEL MISSIONARY BAPTIST CHR	4056 S CENTRAL AVE	90011	9
RELIGIOUS	BETHEL UNSPEAKABLE JOY	8724 S CENTRAL AVE	90002	9
RELIGIOUS	BETHESDA BAPTIST CHURCH	4420 S MAIN ST	90037	9
RELIGIOUS	BETHESDA CHURCH OF GOD-CHRIST	10405 S WESTERN AVE	90047	8
RELIGIOUS	BETHESDA TABERNACLE CHURCH	1925 E 1ST ST	90033	14
RELIGIOUS	BETHESDA TEMPLE CHURCH	4909 CRENSHAW BLVD	90043	8
RELIGIOUS	BETH-EZEL BAPTIST CHURCH	10045 S WESTERN AVE	90047	8
RELIGIOUS	BETHLEHEM BAPTIST CHURCH	7403 S NORMANDIE AVE	90044	8
RELIGIOUS	BETHLEHEM CHURCH OF GOD	3409 W 59TH PL	90043	8
RELIGIOUS	BETHLEHEM CHURCH OF GOD	5879 CRENSHAW BLVD	90043	8
RELIGIOUS	BETHLEHEM LUTHERAN CHURCH	12227 BALBOA BLVD	91344	12
RELIGIOUS	BETHLEHEM PRESBYTERIAN CHURCH	1128 CRENSHAW BLVD	90019	10
RELIGIOUS	BETHLEHEM TEMPLE INC	958 E 52ND PL	90011	9
RELIGIOUS	BETHLEHEM TEMPLE MISSIONARY	5404 AVALON BLVD	90011	9
RECREATIONAL CENTERS	BETTY HILL SR. CITIZEN CENTER	3570 S. DENKER AVE.	90018	10
RELIGIOUS	BEULAH BAPTIST CHURCH	1454 E 100TH ST	90002	15
SHOPPING MALL	BEVERLY CENTER	BEVERLY BL & N LA CIENEGA	90048	5
PARK	BEVERLY GLEN PARK	BEVERLY GLEN BL & PERDIDO LN	90077	5
RELIGIOUS	BEVERLY PRESBYTERIAN CHURCH	4637 BEVERLY BLVD	90004	4
RELIGIOUS	BIBLE BAPTIST CHURCH	14101 VAN NUYS BLVD	91331	6

Facilities and District Assignments: By Alphabetical Order

Type of Facility	Name	Address	Zip Code	Proposed District
RELIGIOUS	BIBLE BAPTIST CHURCH	13724 FENTON AVE	91342	7
RELIGIOUS	BIBLE CHRISTIAN CHURCH	240 N VIRGIL AVE	90004	13
RELIGIOUS	BIBLE FELLOWSHIP BAPTIST CHR	6915 S BROADWAY	90003	9
RELIGIOUS	BIBLE WAY BAPTIST CHURCH	1633 E 33RD ST	90011	9
RELIGIOUS	BIBLICAL FOUNDATION CHURCH	11873 S MAIN ST	90061	15
RELIGIOUS	BLESSED MARTIN CHURCH-CHRIST	1868 W JEFFERSON BLVD	90018	10
RELIGIOUS	BLESSED SACRAMENT-JESUIT	6657 W SUNSET BLVD	90028	13
RELIGIOUS	B'NAI DAVID-JUDEA CONGREGATION	8906 W PICO BLVD	90035	5
RELIGIOUS	B'NAI TIKVAH CONGREGATION	5820 W MANCHESTER AVE	90045	11
PARK	BOGDANOVICH PARK	1920 CUMBRE DR	90732	15
RECREATIONAL CENTERS	BOGDANOVICH RECREATION CENTER	1920 CUMBRE DRIVE	90732	15
MUSEUMS	BOLTON HALL MUSEUM	10110 COMMERCE AV	91042	2
RELIGIOUS	BOTANICA EL GRAN PODER	3787 E OLYMPIC BLVD	90023	14
RELIGIOUS	BOTANICA METAFICICA	4023 1/2 W 3RD ST	90020	4
RELIGIOUS	BOTANICA TIMOTEA	5025 MELROSE AVE	90038	4
RELIGIOUS	BOWEN MEMORIAL UNITED METH	3522 TRINITY ST	90011	9
RELIGIOUS	BOYLE HEIGHTS CHRISTIAN CTR	1516 E 1ST ST	90033	14
RELIGIOUS	BOYLE HEIGHTS LATIN AMER CHR	213 S BREED ST	90033	14
RECREATIONAL CENTERS	BOYLE HEIGHTS SPORTS CENTER	933 MOTT ST.	90023	14
PARK	BOYLE HEIGHTS SPORTS CENTER PARK	933 S MOTT ST	90023	14
GOLF COURSE	BRAEMAR COUNTRY CLUB	4001 RESEDA BLVD	91356	3
PARK	BRAND PARK	15174 BRAND PARK	91345	7
PARK	BRAND PARK	15174 SAN FERNANDO MISSION BL	91345	7
PARK	BRANFORD PARK	13310 BRANFORD ST	91331	6
RECREATIONAL CENTERS	BRANFORD RECREATION CENTER	13310 BRANFORD STREET	91331	6
RELIGIOUS	BREAD OF LIFE FOUR SQUARE CHR	5177 W WASHINGTON BLVD	90016	10
RELIGIOUS	BREAD OF LIFE FOURSQUARE CHR	456 S MAIN ST	90013	9
GOLF COURSE	BRENTWOOD COUNTRY CLUB	590 BURLINGAME AV	90049	11
RELIGIOUS	BRENTWOOD PRESBYTERIAN CHURCH	12000 SAN VICENTE BLVD	90049	11
PARK	BRIARWOOD PARK	461 ALMADEN CT	90077	5
RELIGIOUS	BRIGHT STAR BAPTIST CHURCH	9131 S BROADWAY	90003	8
RELIGIOUS	BRIGHT STAR CHURCH OF GOD	9622 BEACH ST	90002	15
RELIGIOUS	BROADWAY COMMUNITY PENTECOSTAL	7329 S BROADWAY	90003	9
RELIGIOUS	BROTHERHOOD OF THE CROSS	1850 W SLAUSON AVE	90047	8
RELIGIOUS	BROTHERHOOD ORGANIZATION	1312 S OGDEN DR	90019	10
RELIGIOUS	BROTHERS OF ST JOHN OF GOD INC	2425 S WESTERN AVE	90018	10
PARK	BROWNS CREEK PARK	BROWNS CANYON RD	91326	12
RELIGIOUS	BRYANT TEMPLE AME CHURCH	2525 W VERNON AVE	90008	8
PARK	BUDD WIENER PARK	4100 VIA MIRASOL	90042	14
RELIGIOUS	BUDDHIST PEACE TEMPLE	1131 S HOOVER ST	90006	1
RELIGIOUS	BUDDHIST UNIVERSAL ASSOC	2007 WILSHIRE BLVD	90057	1
RELIGIOUS	BUDDHIST VIHARA OF LA	1147 N BEACHWOOD DR	90038	13
RELIGIOUS	BULGARIAN EASTERN ORTHODOX CHR	5861 VIRGINIA AVE	90038	13
RELIGIOUS	BULGARIAN EASTERN ORTHODOX CHR	1162 N BRONSON AVE	90038	13
RELIGIOUS	BYZANTINE RITE CATHEDRAL	5329 SEPULVEDA BLVD	91411	2
BEACH	CABRILLO BEACH	SHOSHONEAN RD	90731	15
LIBRARY	CAHUENGA BRANCH	4627 SANTA MONICA BLVD	90029	13
RELIGIOUS	CALIF CHOWAN CHRISTIAN	4652 EAGLE ROCK BLVD	90041	14
HOSPITAL	CALIFORNIA HOSPITAL MEDICAL CE	1401 S GRAND AVE	90015	9
HOSPITAL	CALIFORNIA HOSPITAL MEDICAL CE	1401 S GRAND AVE	90015	9

Facilities and District Assignments: By Alphabetical Order

Type of Facility	Name	Address	Zip Code	Proposed District
HOSPITAL	CALIFORNIA HOSPITAL MEDICAL CE	1414 S HOPE ST	90015	9
RELIGIOUS	CALIFORNIA KOREAN PRESBYTERIAN	6209 RUBY ST	90042	14
RELIGIOUS	CALIFORNIA-PACIFIC ANNUAL	10824 TOPANGA CANYON BLVD	91311	12
RELIGIOUS	CALLING MISSION CHURCH	4975 W SUNSET BLVD	90027	13
RELIGIOUS	CALVARY BAPTIST CHURCH	12928 VAUGHN ST	91340	7
RELIGIOUS	CALVARY BAPTIST CHURCH	206 S ST LOUIS ST	90033	14
RELIGIOUS	CALVARY BAPTIST TEMPLE	4659 HUNTINGTON DR S	90032	14
RELIGIOUS	CALVARY CHAPEL	7217 GEYSER AVE	91335	3
RELIGIOUS	CALVARY CHAPEL ASSEMBLY OF GOD	5387 POPLAR BLVD	90032	14
RELIGIOUS	CALVARY CHAPEL MID VALLEY	17200 VENTURA BLVD	91316	5
RELIGIOUS	CALVARY CHAPEL NORTHRIDGE	6267 VARIEL AVE	91367	3
RELIGIOUS	CALVARY CHURCH	7115 SHOUP AVE	91307	3
RELIGIOUS	CALVARY CHURCH IGLESIA HISPANA	7115 SHOUP AVE	91307	3
RELIGIOUS	CALVARY CHURCH OF PACIFIC	701 PALISADES DR	90272	11
RELIGIOUS	CALVARY CHURCH OF RESEDA	19400 VALERIO ST	91335	3
RELIGIOUS	CALVARY LIFE ASSEMBLY	3842 W MARTIN LUTHER KING JR	90008	8
RELIGIOUS	CALVARY LIGHT CHRISTIAN CTR	1101 LAKME AVE	90744	15
RELIGIOUS	CALVARY LUTHERAN CHURCH	8800 WOODMAN AVE	91331	6
RELIGIOUS	CALVARY TEMPLE BAPTIST CHR	2023 E IMPERIAL HWY	90059	15
RELIGIOUS	CALVARY UNITED METHODIST CHR	5268 W ADAMS BLVD	90016	10
RELIGIOUS	CAMINO DE SANTIDAD PENTECOSTAL	600 S ALVARADO ST	90057	1
RELIGIOUS	CANA PRESBYTERIAN CHURCH	11935 WICKS ST	91352	6
RELIGIOUS	CANAAN CHURCH OF GOD & CHRIST	929 E CRUCES ST	90744	15
RELIGIOUS	CANAAN LAND MISSIONARY BAPTIST	10344 S WESTERN AVE	90047	8
RELIGIOUS	CANAAN SHIN SHENG CHRISTIAN	25226 WESTERN AVE	90710	15
LIBRARY	CANOGA PARK BRANCH	7260 OWENSMOUTH AVE	91303	3
RELIGIOUS	CANOGA PARK LUTHERAN CHURCH	7357 JORDAN AVE	91303	3
RELIGIOUS	CANOGA PARK PRESBYTERIAN CHR	22103 VANOWEN ST	91303	3
RELIGIOUS	CANOGA PARK SEVENTH-DAY CHURCH	20550 ROSCOE BLVD	91306	12
RECREATIONAL CENTERS	CANOGA PARK SR. CITIZEN CENTER	7326 JORDAN AVE	91303	3
PARK	CAREY RANCH PARK	EDGECLIFF AV & OSCEOLA ST	91342	7
PARK	CARL E NIELSEN YOUTH PARK	WILL ROGERS ST	90045	11
RECREATIONAL CENTERS	CARLIN G SMITH RECREATION CENTER	511 W. AVE. 46	90065	14
PARK	CARLIN SMITH PLAYGROUND PARK	511 W AVENUE 46	90065	14
RELIGIOUS	CARLOS FLORES	3315 W WASHINGTON BLVD	90018	10
PARK	CARTHAY CIRCLE PARK	MCCARTHY VISTA & WILSHIRE BL	90048	5
RELIGIOUS	CARVER MISSIONARY BAPTIST CHR	738 W 51ST ST	90037	9
RELIGIOUS	CARVER MISSIONARY BAPTIST CHR	5050 S HOOVER ST	90037	9
RELIGIOUS	CARVER PARK-JEHOVAH WITNESSES	12000 S MAIN ST	90061	15
MUSEUMS	CASA DE ADOBE	4603 N FIGUEROA ST	90065	1
RELIGIOUS	CASA DEL ALFARERO	120 E 25TH ST	90011	9
RELIGIOUS	CASOLI CHILDREN'S MISSION	430 E 21ST ST	90011	9
PARK	CASTLE PEAK PARK	VALLEY CIRCLE BLVD	91304	3
RELIGIOUS	CATHEDRAL CHAPEL	926 S DETROIT ST	90036	4
RELIGIOUS	CATHEDRAL OF ST VIBIANA	114 E 2ND ST	90012	9
RELIGIOUS	CATHOLIC ANGLICAN CHURCH	11551 ARMINTA ST	91605	6
RELIGIOUS	CATHOLIC INFORMATION CTR	809 S FLOWER ST	90017	9
RELIGIOUS	CATHOLIC WORKER COMMUNITY	632 BRITANIA ST	90033	14
RELIGIOUS	CBK HOLINESS DELIVERANCE	300 E 119TH ST	90061	15
MOVIE STUDIO	CBS RADIO & TV	6121 SUNSET BLVD	90028	13

Facilities and District Assignments: By Alphabetical Order

Type of Facility	Name	Address	Zip Code	Proposed District
MOVIE STUDIO	CBS STUDIO CENTER	4024 RADFORD AV	91604	2
RELIGIOUS	CCHR	6362 HOLLYWOOD BLVD	90028	13
RELIGIOUS	CEDAR GROVE BAPTIST CHURCH	7623 8TH AVE	90043	8
RELIGIOUS	CEDAR HILL MISSIONARY BAPTIST	6915 S MAIN ST	90003	9
RELIGIOUS	CELEBRATION CHURCH	1692 W 20TH ST	90007	1
AQUATICS	CELES KING, III INDOOR POOL	5001 RODEO RD.	90016	8
AQUATICS	CELES KING, III INDOOR POOL	5001 RODEO RD.	90016	10
RELIGIOUS	CELESTIAL CHURCH OF CHRIST	6825 S WESTERN AVE	90047	8
RELIGIOUS	CELESTIAL CHURCH OF CHRIST	3700 W WASHINGTON BLVD	90018	10
RELIGIOUS	CELESTIAL CHURCH OF CHRIST	11634 S MAIN ST	90061	15
CEMETERY	CEMETERY	FOOTHILL BLVD & BLEDSOE ST	91342	7
RELIGIOUS	CENTENARY UNITED METHODIST CHR	300 S CENTRAL AVE	90013	9
RELIGIOUS	CENTRAL APOSTOLIC CHURCH	2330 NAOMI AVE	90011	9
RELIGIOUS	CENTRAL CHURCH OF CHRIST	2305 W 12TH ST	90006	1
LAPD	CENTRAL DIVISION (1)	251 E. 6TH ST.	90014	9
LIBRARY	CENTRAL JUVENILE HALL LIBRARY	1605 EASTLAKE AVE	90033	14
RELIGIOUS	CENTRAL KOREAN EVANGELICAL CHR	1041 S OXFORD AVE	90006	10
LIBRARY	CENTRAL LIBRARY	630 W 5TH ST	90071	9
PARK	CENTRAL LIBRARY PARK	W 5TH ST & S GRAND AV	90071	9
RELIGIOUS	CENTRAL LUTHERAN CHURCH	6425 TYRONE AVE	91401	6
RECREATIONAL CENTERS	CENTRAL RECREATION CENTER	1357 E. 22ND ST.	90011	9
RELIGIOUS	CENTRO CHRISTIANO HOGAR DE FE	970 SPENCE ST	90023	14
RELIGIOUS	CENTRO CRISTIANO COMUNION	1825 BEVERLY BLVD	90057	13
RELIGIOUS	CENTRO CRISTIANO PENTECOSTAL	4759 HOLLYWOOD BLVD	90027	13
RELIGIOUS	CENTRO CRISTIANO PENTECOSTES	1636 W 8TH ST	90017	1
RELIGIOUS	CENTRO CRISTIANO REY DE GLORIA	5165 S VERMONT AVE	90037	9
RELIGIOUS	CENTRO CRISTIANO VICTORIA EN	1449 W ADAMS BLVD	90007	1
RELIGIOUS	CENTRO DE EVANGELISMO	19142 HAYNES ST	91335	3
RELIGIOUS	CENTRO DE LA VIDA FOUR SQUARE	9054 WOODMAN AVE	91331	7
RELIGIOUS	CENTRO EVANGELISTICO	2719 W 6TH ST	90057	1
RELIGIOUS	CENTRAL LUTHERAN CHURCH	987 S GRAMERCY PL	90019	10
RELIGIOUS	CENTURION CHRISTIAN FELLOWSHIP	524 S PACIFIC AVE	90731	15
RELIGIOUS	CENTURY BOULEVARD CHURCH	1711 W CENTURY BLVD	90047	8
SHOPPING MALL	CENTURY CITY CENTER	10250 SANTA MONICA BLVD	90067	5
RELIGIOUS	CHABAD ISRAELI CTR	1520 S ROBERTSON BLVD	90035	5
RELIGIOUS	CHABAD OF CHEVIOT HILLS	3301 MENTONE AVE	90034	5
RELIGIOUS	CHABAD OF HANCOCK PARK	356 N LA BREA AVE	90036	5
RELIGIOUS	CHABAD OF NORTH HOLLYWOOD	13079 CHANDLER BLVD	91401	5
RELIGIOUS	CHABAD OF PACIFIC PALISADES	15207 W SUNSET BLVD	90272	11
RELIGIOUS	CHABAD OF SHERMAN OAKS	14960 VENTURA BLVD	91403	2
RELIGIOUS	CHABAD OF THE VALLEY	18181 BURBANK BLVD	91356	3
RELIGIOUS	CHALLENGE OF FAITH	1001 E MANCHESTER AVE	90001	9
HOSPITAL	CHANDLER CONVALESCENT HOSPITAL	5335 LAUREL CANYON BL	91607	2
HOSPITAL	CHANDLER CONVALESCENT HOSPITAL	5335 LAUREL CANYON BL	91607	5
RELIGIOUS	CHANNELS OF BLESSINGS	305 PARKMAN AVE	90026	13
RELIGIOUS	CHAPEL OF FAITH BAPTIST CHURCH	7931 S SAN PEDRO ST	90003	9
RELIGIOUS	CHAPEL OF PEACE ONT CHURCH	5529 S VERMONT AVE	90037	9
RELIGIOUS	CHAPEL OF ST FRANCIS-ATWATER	3621 BRUNSWICK AVE	90039	13
RELIGIOUS	CHAPEL OF THE CROSS	11121 AVALON BLVD	90061	15
RELIGIOUS	CHAPEL OF THE CROSS LUTHERAN	10000 SEPULVEDA BLVD	91345	7

Facilities and District Assignments: By Alphabetical Order

Type of Facility	Name	Address	Zip Code	Proposed District
CEMETERY	CHAPEL OF THE PINES	VENICE BLVD & S CATALINA ST	90006	1
RELIGIOUS	CHARITY MISSION CHURCH	200 W IMPERIAL HWY	90061	15
RELIGIOUS	CHARNOCK EAST	11365 CHARNOK RD	90066	11
PARK	CHASE PARK	22525 CHASE ST	91304	12
LIBRARY	CHATSWORTH BRANCH	21052 DEVONSHIRE ST	91311	12
ECOLOGICAL PRESERVE/	CHATSWORTH NATURE PRESERVE/RESERVOIR	BOX CANYON RD & LAKE MANOR DR	91304	12
PARK	CHATSWORTH OAKS PARK	9301 VALLEY CIRCLE BLVD	91304	12
PARK	CHATSWORTH PARK NORTH	22360 DEVONSHIRE STREET	91311	12
PARK	CHATSWORTH RESERVOIR PARK	BOX CYN RD & VALLEY CIRCLE BL	91304	12
RELIGIOUS	CHATSWORTH UNITED METHODIST	10824 TOPANGA CANYON BLVD	91311	12
PARK	CHESTERFIELD SQUARE	1950 W 54TH ST	90062	8
PARK	CHEVIOT HILLS PARK & REC CTR	2551 MOTOR AV	90064	5
RECREATIONAL CENTERS	CHEVIOT HILLS RECREATION CENTER	2551 MOTOR AVE	90064	5
PARK	CHEVY CHASE PARK	4165 CHEVY CHASE DR	90039	13
RECREATIONAL CENTERS	CHEVY CHASE RECREATION CENTER	4165 CHEVY CHASE DR.	90039	13
RELIGIOUS	CHILDREN OF THE SHEPHERD	1530 N CAHUENGA BLVD	90028	13
RELIGIOUS	CHILDREN WORLD PRAYER MINISTRY	1717 254TH ST	90717	15
RELIGIOUS	CHILDRENS CHRISTIAN MINISTRY	11314 WOODLEY AVE	91344	12
HOSPITAL	CHILDRENS HOSPITAL OF LOS ANGE	4650 SUNSET BLVD	90027	13
LIBRARY	CHINATOWN BRANCH	536 W COLLEGE ST	90012	1
RELIGIOUS	CHINESE ALLIANCE CHURCH	2828 GLENDALE BLVD	90039	4
RELIGIOUS	CHINESE BIBLE CHURCH	1637 BUTLER AVE	90025	11
RELIGIOUS	CHINESE CATHOLIC SVC CTR	730 N BROADWAY	90012	1
RELIGIOUS	CHINESE CHRISTIAN ALLIANCE CHR	18827 ROSCOE BLVD	91324	12
RELIGIOUS	CHINESE UNITED METHODIST CHR	825 N HILL ST	90012	1
RELIGIOUS	CHOONG SHIN CHURCH	261 N BONNIE BRAE ST	90026	13
RELIGIOUS	CHOSEN PEOPLE MINISTRIES	7731 QUAKERTOWN AVE	91306	3
RECREATIONAL CENTERS	CHOSEN-RYU KARATE STUDIO (GRANADA HILLS OFF SITE)	17535 CHATSWORTH ST.	91344	12
RELIGIOUS	CHRENSHAW UNITED METHODIST	3740 DON FELIPE DR	90008	8
RELIGIOUS	CHRIST & CHRISTIAN LIVING	4370 FOUNTAIN AVE	90029	13
RELIGIOUS	CHRIST & CHRISTIAN LIVING INTL	968 N VERMONT AVE	90029	13
RELIGIOUS	CHRIST APOSTOLIC CHURCH-AMER	7025 S WESTERN AVE	90047	8
RELIGIOUS	CHRIST CENTER	10525 AVALON BLVD	90003	8
RELIGIOUS	CHRIST CHAPEL	5006 VINELAND AVE	91601	4
RELIGIOUS	CHRIST COMMUNITY CHURCH	7911 WINNETKA AVE	91306	3
RELIGIOUS	CHRIST COMMUNITY TRUTH CHURCH	6010 S NORMANDIE AVE	90044	8
RELIGIOUS	CHRIST FIRST BAPTIST CHURCH	1327 E MAURETANIA ST	90744	15
RELIGIOUS	CHRIST MEMORIAL BAPTIST CHURCH	7813 S MAIN ST	90003	9
RELIGIOUS	CHRIST MEMORIAL CHRISTIAN CHR	5250 S BROADWAY	90037	9
RELIGIOUS	CHRIST NEW COMMANDMENT BAPTIST	1056 ISLAND AVE	90744	15
RELIGIOUS	CHRIST PRESBYTERIAN CHURCH	4011 CLINTON ST	90004	13
RELIGIOUS	CHRIST TEMPLE CHURCH	3125 W 54TH ST	90043	8
RELIGIOUS	CHRIST THE KING	616 N ROSSMORE AVE	90004	4
RELIGIOUS	CHRIST THE KING LUTHERAN CHR	17400 VANOWEN ST	91406	12
RELIGIOUS	CHRIST UNITY CTR	7825 S WESTERN AVE	90047	8
RELIGIOUS	CHRIST WAYSIDE CHURCH OF GOD	10511 S WESTERN AVE	90047	8
RELIGIOUS	CHRISTADELPHIAN ECCLESIA	19053 INGOMAR ST	91335	3
RELIGIOUS	CHRISTADELPHIANS-VERDUGO HILLS	10210 COMMERCE AVE	91042	2
RELIGIOUS	CHRIST COVENANT OF LOVE CHURCH	20553 SHERMAN WAY	91306	3
RELIGIOUS	CHRISTIAN ASSEMBLY	8827 CORBIN AVE	91324	12

Facilities and District Assignments: By Alphabetical Order

Type of Facility	Name	Address	Zip Code	Proposed District
RELIGIOUS	CHRISTIAN ASSEMBLY FOURSQUARE	2424 COLORADO BLVD	90041	14
RELIGIOUS	CHRISTIAN ASSOCIATION	5814 VENICE BLVD	90019	10
RELIGIOUS	CHRISTIAN COMMUNITY	11030 LA MAIDA ST	91601	4
RELIGIOUS	CHRISTIAN COUNCIL OF HISPANIC	1919 E 1ST ST	90033	14
RELIGIOUS	CHRISTIAN COUNCIL OF HISPANIC	1925 E 1ST ST	90033	14
RELIGIOUS	CHRISTIAN FAITH CTR	14224 NORDHOFF ST	91402	7
RELIGIOUS	CHRISTIAN FAITH MISSIONARY CHR	9319 S FIGUEROA ST	90003	8
RELIGIOUS	CHRISTIAN FELLOWSHIP BAPTIST	1315 W 39TH ST	90062	8
RELIGIOUS	CHRISTIAN FELLOWSHIP CHURCH	2421 W 48TH ST	90043	8
RELIGIOUS	CHRISTIAN FELLOWSHIP OF LA	6501 CRENSHAW BLVD	90043	8
RELIGIOUS	CHRISTIAN FOOD CTR	724 S PARK VIEW ST	90057	1
RELIGIOUS	CHRISTIAN HOPE BAPTIST CHURCH	10008 S MAIN ST	90003	8
RELIGIOUS	CHRISTIAN LEARNING CTR	19000 SATICOY ST	91335	3
RELIGIOUS	CHRISTIAN LIGHT BAPTIST CHURCH	1376 E 18TH ST	90021	9
RELIGIOUS	CHRISTIAN LOVE BAPTIST CHURCH	8854 S CENTRAL AVE	90002	9
RELIGIOUS	CHRISTIAN MISSIONARY BAPTIST	5224 S FIGUEROA ST	90037	9
RELIGIOUS	CHRISTIAN SCIENCE CHURCH	4032 WHITSETT AVE	91604	2
RELIGIOUS	CHRISTIAN SCIENCE CHURCH	7400 JORDAN AVE	91303	3
RELIGIOUS	CHRISTIAN SCIENCE CHURCH	4830 GENESTA AVE	91316	5
RELIGIOUS	CHRISTIAN SCIENCE CHURCH	14654 HAMLIN ST	91411	6
RELIGIOUS	CHRISTIAN SCIENCE CHURCH	132 BROOKS AVE	90291	11
RELIGIOUS	CHRISTIAN SCIENCE CHURCH	1133 S BUNDY DR	90049	11
RELIGIOUS	CHRISTIAN SCIENCE CHURCH	7855 ALVERSTONE AVE	90045	11
RELIGIOUS	CHRISTIAN SCIENCE CHURCH	3690 MOTOR AVE	90034	11
RELIGIOUS	CHRISTIAN SCIENCE CHURCH	9710 WHITE OAK AVE	91325	12
RELIGIOUS	CHRISTIAN SCIENCE CHURCH	4747 HOLLYWOOD BLVD	90027	13
RELIGIOUS	CHRISTIAN SCIENCE CHURCH	882 W 9TH ST	90731	15
RELIGIOUS	CHRISTIAN SCIENCE CHURCH	870 W 9TH ST	90731	15
RELIGIOUS	CHRISTIAN SCIENCE CHURCHES	5444 W OLYMPIC BLVD	90036	4
RELIGIOUS	CHRISTIAN SCIENCE READING ROOM	2636 S HOOVER ST	90007	8
RELIGIOUS	CHRISTIAN SCIENCE READING ROOM	9243 RESEDA BLVD	91324	12
RELIGIOUS	CHRISTIAN SCIENCE READING ROOM	6628 HOLLYWOOD BLVD	90028	13
RELIGIOUS	CHRISTIAN TABERNACLE CHURCH	731 W 80TH ST	90044	8
RELIGIOUS	CHRISTIAN TABERNACLE HOUSE	7930 S HOOVER ST	90044	8
RELIGIOUS	CHRISTIAN UNITY BAPTIST CHURCH	8105 S WESTERN AVE	90047	8
RELIGIOUS	CHRISTIAN WALK MINISTRIES	4718 FOUNTAIN AVE	90029	13
RELIGIOUS	CHRISTIAN'S COMMUNITY CHURCH	8725 S BROADWAY	90003	8
RELIGIOUS	CHRISTIANS FOR CHRIST BAPTIST	7800 S FIGUEROA ST	90003	8
RELIGIOUS	CHURCH AT PHILIPPI	4824 TUJUNGA AVE	91601	4
RELIGIOUS	CHURCH AT ROCKY PEAK	22601 SANTA SUSANA PASS RD	91311	12
RELIGIOUS	CHURCH FEDERATION OF SO CA	401 E 3RD ST	90013	9
RELIGIOUS	CHURCH IN LA	11100 MONTANA AVE	90049	5
RELIGIOUS	CHURCH OF CHRIST	2500 SICHEL ST	90031	1
RELIGIOUS	CHURCH OF CHRIST	7746 FOOTHILL BLVD	91042	2
RELIGIOUS	CHURCH OF CHRIST	23363 BURBANK BLVD	91367	3
RELIGIOUS	CHURCH OF CHRIST	7054 WINNETKA AVE	91306	3
RELIGIOUS	CHURCH OF CHRIST	7806 RESEDA BLVD	91335	3
RELIGIOUS	CHURCH OF CHRIST	600 N ROSSMORE AVE	90004	4
RELIGIOUS	CHURCH OF CHRIST	14308 NORDHOFF ST	91402	7
RELIGIOUS	CHURCH OF CHRIST	2719 W MARTIN LUTHER KING JR BLVD	90008	8

Facilities and District Assignments: By Alphabetical Order

Type of Facility	Name	Address	Zip Code	Proposed District
RELIGIOUS	CHURCH OF CHRIST	915 E MARTIN LUTHER KING JR BLVD	90011	9
RELIGIOUS	CHURCH OF CHRIST	4959 W ADAMS BLVD	90016	10
RELIGIOUS	CHURCH OF CHRIST	1731 CORINTH AVE	90025	11
RELIGIOUS	CHURCH OF CHRIST	8500 HASKELL AVE	91343	12
RELIGIOUS	CHURCH OF CHRIST	16324 LASSEN ST	91343	12
RELIGIOUS	CHURCH OF CHRIST	1508 HAZELWOOD AVE	90041	14
RELIGIOUS	CHURCH OF CHRIST	4904 YORK BLVD	90042	14
RELIGIOUS	CHURCH OF CHRIST	24930 LAKME AVE	90744	15
RELIGIOUS	CHURCH OF CHRIST OF LA	2631 SOUTHWEST DR	90043	8
RELIGIOUS	CHURCH OF CHRIST VENICE	1503 VENICE BLVD	90291	11
RELIGIOUS	CHURCH OF CHRIST VERMONT AVE	7911 S VERMONT AVE	90044	8
RELIGIOUS	CHURCH OF CHRIST-CULVER-PALMS	9733 VENICE BLVD	90034	10
RELIGIOUS	CHURCH OF CHRISTIAN FLWSHP	2085 S HOBART BLVD	90018	10
RELIGIOUS	CHURCH OF DIVINE GUIDANCE	1518 S GRAMERCY PL	90019	10
RELIGIOUS	CHURCH OF ETERNAL SALVATION	10608 S BROADWAY	90003	8
RELIGIOUS	CHURCH OF GOD	712 S CARONDELET ST	90057	1
RELIGIOUS	CHURCH OF GOD	13479 VAN NUYS BLVD	91331	7
RELIGIOUS	CHURCH OF GOD IN JESUS CHRIST	13120 VAN NUYS BLVD	91331	7
RELIGIOUS	CHURCH OF GOD LA FLORENCE AVE	361 E FLORENCE AVE	90003	9
RELIGIOUS	CHURCH OF GOD MISSION HOUSE	6215 AVALON BLVD	90003	9
RELIGIOUS	CHURCH OF GOD OF PROPHECY	3555 S WESTERN AVE	90018	10
RELIGIOUS	CHURCH OF GOD OF PROPHECY	2446 HOUSTON ST	90033	14
RELIGIOUS	CHURCH OF GOD OF PROPHECY	8733 VENICE BLVD	90034	10
RELIGIOUS	CHURCH OF GOD SANTA SION	2803 BEVERLY BLVD	90057	13
RELIGIOUS	CHURCH OF GOD-IN JESUS NAME	425 LACONIA BLVD	90061	15
RELIGIOUS	CHURCH OF INNER LIGHT	1557 S BARRINGTON AVE	90025	11
RELIGIOUS	CHURCH OF JESUS CHRIST OF LDS	14001 BURBANK BLVD	91401	2
RELIGIOUS	CHURCH OF JESUS CHRIST OF LDS	13042 BURBANK BLVD	91401	2
RELIGIOUS	CHURCH OF JESUS CHRIST OF LDS	7955 HILLROSE ST	91040	2
RELIGIOUS	CHURCH OF JESUS CHRIST OF LDS	4501 DESERET DR	91364	3
RELIGIOUS	CHURCH OF JESUS CHRIST OF LDS	6610 SHOUP AVE	91307	3
RELIGIOUS	CHURCH OF JESUS CHRIST OF LDS	6515 DE SOTO AVE	91303	3
RELIGIOUS	CHURCH OF JESUS CHRIST OF LDS	5520 TOPEKA DR	91356	3
RELIGIOUS	CHURCH OF JESUS CHRIST OF LDS	18425 INGOMAR ST	91335	3
RELIGIOUS	CHURCH OF JESUS CHRIST OF LDS	5338 WHITE OAK AVE	91316	5
RELIGIOUS	CHURCH OF JESUS CHRIST OF LDS	856 HILGARD AVE	90024	5
RELIGIOUS	CHURCH OF JESUS CHRIST OF LDS	10777 SANTA MONICA BLVD	90025	5
RELIGIOUS	CHURCH OF JESUS CHRIST OF LDS	10740 OHIO AVE	90024	5
RELIGIOUS	CHURCH OF JESUS CHRIST OF LDS	15555 SATICOY ST	91406	6
RELIGIOUS	CHURCH OF JESUS CHRIST OF LDS	15648 ROXFORD ST	91342	7
RELIGIOUS	CHURCH OF JESUS CHRIST OF LDS	13680 SAYRE ST	91342	7
RELIGIOUS	CHURCH OF JESUS CHRIST OF LDS	3115 S VERMONT AVE	90007	8
RELIGIOUS	CHURCH OF JESUS CHRIST OF LDS	1057 W 30TH ST	90007	8
RELIGIOUS	CHURCH OF JESUS CHRIST OF LDS	1209 S MANHATTAN PL	90019	10
RELIGIOUS	CHURCH OF JESUS CHRIST OF LDS	575 LOS LIONES DR	90272	11
RELIGIOUS	CHURCH OF JESUS CHRIST OF LDS	3655 S CENTINELA AVE	90066	11
RELIGIOUS	CHURCH OF JESUS CHRIST OF LDS	3400 SAWTELLE BLVD	90066	11
RELIGIOUS	CHURCH OF JESUS CHRIST OF LDS	7515 S SEPULVEDA BLVD	90045	11
RELIGIOUS	CHURCH OF JESUS CHRIST OF LDS	10123 OAKDALE AVE	91311	12
RELIGIOUS	CHURCH OF JESUS CHRIST OF LDS	9244 ZELZAH AVE	91325	12

Facilities and District Assignments: By Alphabetical Order

Type of Facility	Name	Address	Zip Code	Proposed District
RELIGIOUS	CHURCH OF JESUS CHRIST OF LDS	17101 PLUMMER ST	91325	12
RELIGIOUS	CHURCH OF JESUS CHRIST OF LDS	11315 WHITE OAK AVE	91344	12
RELIGIOUS	CHURCH OF JESUS CHRIST OF LDS	3845 FLETCHER DR	90065	13
RELIGIOUS	CHURCH OF JESUS CHRIST OF LDS	5181 CAVANAGH RD	90032	14
RELIGIOUS	CHURCH OF JESUS CHRIST OF LDS	1635 W 9TH ST	90732	15
RELIGIOUS	CHURCH OF LIGHT	2341 CORAL ST	90031	1
RELIGIOUS	CHURCH OF MELROSE	652 N WESTMORELAND AVE	90004	13
RELIGIOUS	CHURCH OF OUR SAVIORS	6301 W OLYMPIC BLVD	90048	5
RELIGIOUS	CHURCH OF PENTECOST	3400 W WASHINGTON BLVD	90018	10
RELIGIOUS	CHURCH OF RELIGIOUS SCIENCE	6161 WHITSETT AVE	91606	2
RELIGIOUS	CHURCH OF RELIGIOUS SCIENCE	6624 LOCKHURST DR	91307	3
RELIGIOUS	CHURCH OF RELIGIOUS SCIENCE	17622 CHATSWORTH ST	91344	12
RELIGIOUS	CHURCH OF SCIENTOLOGY	5930 FRANKLIN AVE	90028	4
RELIGIOUS	CHURCH OF SCIENTOLOGY	15643 SHERMAN WAY	91406	6
RELIGIOUS	CHURCH OF SCIENTOLOGY	6724 HOLLYWOOD BLVD	90028	13
RELIGIOUS	CHURCH OF SCIENTOLOGY	6331 HOLLYWOOD BLVD	90028	13
RELIGIOUS	CHURCH OF SCIENTOLOGY OF LA	4810 W SUNSET BLVD	90027	13
RELIGIOUS	CHURCH OF SCIENTOLOGY OF US	1306 L RON HUBBARD WAY	90027	13
RELIGIOUS	CHURCH OF SCIENTOLOGY WESTERN	1308 L RON HUBBARD WAY	90027	13
RELIGIOUS	CHURCH OF ST ALBAN CATHOLIC	5149 STROHM AVE	91601	4
RELIGIOUS	CHURCH OF THE CENTURIONS	580 W 6TH ST	90731	15
RELIGIOUS	CHURCH OF THE FOLLOWERS-MOTHER	735 SUNNYHILL DR	90065	14
RELIGIOUS	CHURCH OF THE FOOTHILLS	13425 GLENOAKS BLVD	91342	7
RELIGIOUS	CHURCH OF THE HARVEST	2600 S LA BREA AVE	90016	10
RELIGIOUS	CHURCH OF THE LIVING GOD	10601 S FIGUEROA ST	90003	8
RELIGIOUS	CHURCH OF THE LIVING GOD	9103 S SAN PEDRO ST	90003	9
RELIGIOUS	CHURCH OF THE LIVING GOD	5630 S HOOVER ST	90037	9
RELIGIOUS	CHURCH OF THE LIVING GOD	1250 E 34TH ST	90011	9
RELIGIOUS	CHURCH OF THE LIVING GOD	334 E 113TH ST	90061	15
RELIGIOUS	CHURCH OF THE MARINA	697 WASHINGTON BLVD	90292	11
RELIGIOUS	CHURCH OF THE NAZARENE	12120 STRATHERN ST	91605	6
RELIGIOUS	CHURCH OF THE NAZARENE	9260 VAN NUYS BLVD	91402	7
RELIGIOUS	CHURCH OF THE NAZARENE	7299 W MANCHESTER AVE	90045	11
RELIGIOUS	CHURCH OF THE NAZARENE	1732 N AVALON BLVD	90744	15
RELIGIOUS	CHURCH OF THE OPEN BIBLE	9641 TUJUNGA CANYON BLVD	91042	2
RELIGIOUS	CHURCH OF THE REDEEMER	479 W 6TH ST	90731	15
RELIGIOUS	CHURCH OF THE VALLEY	6565 VESPER AVE	91411	6
RELIGIOUS	CHURCH ON THE RANCH A FOUR SQ	18435 SAN FERNANDO MISSION BLVD	91326	12
RELIGIOUS	CHURCH ON THE WAY	14300 SHERMAN WAY	91405	6
PARK	CITY HALL PARK CENTER	200 N. MAIN ST.	90012	9
RELIGIOUS	CIVIC PRESBYTERIAN CHURCH	743 S GRAND VIEW ST	90057	1
RELIGIOUS	CLARETIAN MISSIONARIES	1119 WESTCHESTER PL	90019	10
RELIGIOUS	CLARETIAN VOCATION DIRECTOR	1119 WESTCHESTER PL	90019	10
RELIGIOUS	CLARKE STORY ANALYSIS	1377 HAUSER BLVD	90019	10
RECREATIONAL CENTERS	CLAUDE PEPPER SR. CITIZEN CENTER	1762 S. LA CIENEGA BLVD	90035	10
PARK	CLELAND AVENUE BICENTENNIAL PARK	4800 CLELAND AV	90065	14
AQUATICS	CLEVELAND HIGH SCHOOL POOL	8120 VANALDEN AVE	91335	3
RELIGIOUS	CLUSTER OF GRAPES	6923 S MAIN ST	90003	9
RELIGIOUS	COCHRAN AVENUE BAPTIST CHURCH	1304 S COCHRAN AVE	90019	10
PARK	COHASSET MELBA PARK	COHASSET ST & MELBA AV	91307	3

Facilities and District Assignments: By Alphabetical Order

Type of Facility	Name	Address	Zip Code	Proposed District
PARK	COLDWATER CANYON PARK	12601 MULHOLLAND DR	90210	2
RELIGIOUS	COLUMBAN FATHERS	2600 N VERMONT AVE	90027	4
RELIGIOUS	COMUNIDAD EVANGELICA	15234 SATICOY ST	91405	6
RELIGIOUS	COMMUNITY BIBLE CHURCH	14335 HAMLIN ST	91401	6
RELIGIOUS	COMMUNITY BIBLE CHURCH	1431 W VERNON AVE	90062	8
RELIGIOUS	COMMUNITY CHRISTIAN CTR	11901 AVALON BLVD	90061	15
RELIGIOUS	COMMUNITY CHRISTIAN REFORMED	10611 S HOOVER ST	90044	8
RELIGIOUS	COMMUNITY CHR-SEVENTH DAY BAPT	6825 CRENSHAW BLVD	90043	8
RELIGIOUS	COMMUNITY CHURCH OF GOD-CHRIST	5014 AVALON BLVD	90011	9
RELIGIOUS	COMMUNITY FAITH CHRISTIAN CHR	9504 S WESTERN AVE	90047	8
RELIGIOUS	COMMUNITY MISSIONARY BAPTIST	1313 N EDMONT ST	90027	13
RELIGIOUS	COMMUNITY SENIOR'S OUTREACH	7501 S NORMANDIE AVE	90044	8
RELIGIOUS	COMMUNITY UNITED PRESBYTERIAN	7501 S NORMANDIE AVE	90044	8
RELIGIOUS	COMPASSION CHRISTIAN CTR	1850 W SLAUSON AVE	90047	8
RELIGIOUS	COMPTON AVE CHURCH OF CHRIST	9415 COMPTON AVE	90002	15
RELIGIOUS	COMUNIDAD CRISTIANA NUEVA VIDA	1408 ANAHEIM ST	90710	15
RELIGIOUS	CONGREGATION AATZEI CHAIM	8018 W 3RD ST	90048	5
RELIGIOUS	CONGREGATION BAIS YEHUDA INC	360 N LA BREA AVE	90036	5
RELIGIOUS	CONGREGATION BETH ISRAEL	8056 BEVERLY BLVD	90048	5
RELIGIOUS	CONGREGATION BETH OHR	12355 MOORPARK ST	91604	2
RELIGIOUS	CONGREGATION KEHILATH YITZCHOK	7709 BEVERLY BLVD	90036	5
RELIGIOUS	CONGREGATION KEHILLAS YAAKOV	7211 BEVERLY BLVD	90036	5
RELIGIOUS	CONGREGATION MOGEN DAVID	9717 W PICO BLVD	90035	5
RELIGIOUS	CONGREGATION NER ISRAEL	219 S ALTA VISTA BLVD	90036	5
RELIGIOUS	CONGREGATION OF JEHOVAH'S	10902 WILMINGTON AVE	90059	15
RELIGIOUS	CONGREGATION OHEL DAVID	7967 BEVERLY BLVD	90048	5
RELIGIOUS	CONGREGATION SAR & SHALOM	7758 MASON AVE	91306	3
RELIGIOUS	CONGREGATION SHAAREI TEFILA	7269 BEVERLY BLVD	90036	5
RELIGIOUS	CONGREGATION TIFERETH ZVI	7561 BEVERLY BLVD	90036	5
RELIGIOUS	CONGREGATION TORHA OHR	7200 BEVERLY BLVD	90036	5
RELIGIOUS	CONGREGATIONAL CHRISTIAN CHR	2400 W TEMPLE ST	90026	13
RELIGIOUS	CONGREGATIONAL CHURCH	14115 MAGNOLIA BLVD	91423	2
RELIGIOUS	CONGREGATIONAL CHURCH	20440 LASSEN ST	91311	12
RELIGIOUS	CONGREGATIONAL CHURCH-MESSIAH	7300 W MANCHESTER AVE	90045	11
RELIGIOUS	COPTIC ORTHODOX DIOCESE OF LA	4900 CLELAND AVE	90042	14
RELIGIOUS	CORNERSTONE CHRISTIAN CHURCH	20040 PARTHENIA ST	91324	12
RELIGIOUS	CORNERSTONE INSTITUTIONAL BAPT	4624 W WASHINGTON BLVD	90016	10
RELIGIOUS	CORNERSTONE INSTITUTIONAL CHR	1815 W SLAUSON AVE	90047	8
RELIGIOUS	CORPUS CHRISTI CATHOLIC CHURCH	887 TOYOPA DR	90272	11
RELIGIOUS	COSMOPOLITAN CATHEDRAL-PRAYER	5161 S WESTERN AVE	90062	8
RECREATIONAL CENTERS	COSTELLO CHILD CARE	3141 E. OLYMPIC BLVD.	90023	14
RECREATIONAL CENTERS	COSTELLO RECREATION CENTER.	3141 E. OLYMPIC BLVD.	90023	14
RECREATIONAL CENTERS	COSTELLO SR. CITIZEN CENTER	3121 E. OLYMPIC BLVD.	90023	14
RELIGIOUS	COVENANT PRESBYTERIAN NURSERY	6323 W 80TH ST	90045	11
RELIGIOUS	CRESCENT HEIGHTS UNITED METH	1296 N FAIRFAX AVE	90046	4
PARK	CRESTWOOD HILLS PARK	1000 HANLEY AV	90049	11
RECREATIONAL CENTERS	CRESTWOOD HILLS RECREATION CENTER	1000 HANLEY AVE	90049	11
RELIGIOUS	CRISTO ES LA RESPUESTA	2652 W PICO BLVD	90006	1
RELIGIOUS	CRISTO ES LA RESPUESTA	9292 BEACHY AVE	91331	6
RELIGIOUS	CRISTO ES LA RESPUESTA	1861 1/4 W ADAMS BLVD	90018	10

Facilities and District Assignments: By Alphabetical Order

Type of Facility	Name	Address	Zip Code	Proposed District
RELIGIOUS	CRISTO REY CHURCH	4343 PERLITA AVE	90039	13
RELIGIOUS	CRISTO VIENE CHRISTIAN	3601 WHITTIER BLVD	90023	14
RELIGIOUS	CRISTO VIENE MINISTRIES	3611 WHITTIER BLVD	90023	14
RELIGIOUS	CROSS OF CALVARY CHURCH-CHRIST	6227 AVALON BLVD	90003	9
RELIGIOUS	CROSSING	1850 S PACIFIC AVE	90731	15
RELIGIOUS	CROSSOVER MINISTRIES EL CAMINO	6026 ECHO ST	90042	14
RELIGIOUS	CROUCH MEMORIAL PENTECOSTAL	1001 E 27TH ST	90011	9
COLLEGE/UNIVERSITY	CSU LOS ANGELES	5151 STATE UNIVERSITY DR	90032	14
COLLEGE/UNIVERSITY	CSU NORTHRIDGE	18111 NORDHOFF ST	91330	12
RELIGIOUS	CULVER CITY-JEHOVAH'S WITNESS	5510 W ADAMS BLVD	90016	10
PARK	CULVER SLAUSON PARK	5070 SLAUSON AV	90230	11
RECREATIONAL CENTERS	CULVER-SLAUSON RECREATION CENTER	5070 SLAUSON AVE	90230	11
PARK	CYPRESS PARK	2630 CYPRESS PARK	90065	1
LIBRARY	CYPRESS PARK BRANCH	3320 PEPPER AVE	90065	1
RECREATIONAL CENTERS	CYPRESS RECREATION CENTER	2630 PEPPER AVE	90065	1
RELIGIOUS	DAE SUNG KI DO WON	1252 W 1ST ST	90026	1
RELIGIOUS	DAEYANG PRESBYTERIAN CHURCH	2614 S WESTERN AVE	90018	10
RELIGIOUS	DAEYANG PRESBYTERIAN CHURCH	1319 12TH AVE	90019	10
RELIGIOUS	DAMASCUS ROAD AFRICAN METH CHR	1100 S LA BREA AVE	90019	10
RELIGIOUS	DANIEL HERNANDEZ	13060 MONTAGUE ST	91331	6
RECREATIONAL CENTERS	DANIELS FIELD	845 W. 12TH STREET	90731	15
PARK	DANIELS FIELD SPORTS CENTER	845 W 12TH ST	90731	15
RELIGIOUS	DAVID BEITH EDUCATIONAL CTR	5554 RESEDA BLVD	91356	3
RELIGIOUS	DAWA CENTER OF MASJID UMAR	1025 EXPOSITION BLVD	90007	8
MISCELLANEOUS	DC TILLMAN WATER RECLAMATION P	6100 WOODLEY AV	91436	6
MUSEUMS	DE LA OSSA ADOBE	MOORPARK & LA MAIDA	91436	5
PARK	DE LONGPRE PARK	1350 N CHEROKEE AV	90028	4
PARK	DE NEVE SQUARE	314 BEVERLY GLEN BLVD	90077	5
PARK	DEARBORN PARK	17141 NORDHOFF ST	91325	12
RELIGIOUS	DEL REY HILLS EVANGELICAL FREE	8505 SARAN DR	90293	11
PARK	DEL REY LAGOON PARK	6660 ESPLANADE	90293	11
PARK	DELANO PARK	15100 ERWIN ST	91411	6
RECREATIONAL CENTERS	DELANO PARK	15100 ERWIN STREET	91411	6
RELIGIOUS	DELIVERANCE CHURCH OF GOD	10730 JUNIPER ST	90059	15
RELIGIOUS	DELIVERANCE MISSIONARY BAPTIST	6600 S FIGUEROA ST	90003	8
RELIGIOUS	DELIVERANCE TEMPLE	7415 S MAIN ST	90003	9
RECREATIONAL CENTERS	DENKER RECREATION CENTER	1550 W. 35TH PL.	90018	10
RELIGIOUS	DESCENDING LIKE DOVE MINISTRY	909 E 49TH ST	90011	9
LAPD	DEVONSHIRE DIVISION (17)	10250 ETIWANDA AVE.	91325	12
PARK	DEVONWOOD PARK	10230 WOODMAN AV	91345	7
RELIGIOUS	DHARMA ZEN CTR	1025 S CLOVERDALE AVE	90019	10
RELIGIOUS	DHARMADHATU MEDITATION CTR	8218 W 3RD ST	90048	5
RELIGIOUS	DIAL-A-DEVOTION	8540 LA TIJERA BLVD	90045	11
RELIGIOUS	DIVINE HOLY TEMPLE CHURCH	8754 S BROADWAY	90003	8
RELIGIOUS	DIVINE SAVIOUR CHURCH	610 CYPRESS AVE	90065	1
RELIGIOUS	DIVINE TEMPLE BAPTIST CHURCH	126 W FLORENCE AVE	90003	9
RELIGIOUS	DIVINE WORD MISSIONARIES	6028 S VICTORIA AVE	90043	8
RELIGIOUS	DIVINITY MISSIONARY BAPTIST	1113 E 108TH ST	90059	15
BEACH	DOCKWEILER STATE BEACH	VISTA DEL MAR	90293	11
STADIUM/ARENA	DODGER STADIUM	1000 ELYSIAN PK	90012	1

Facilities and District Assignments: By Alphabetical Order

Type of Facility	Name	Address	Zip Code	Proposed District
RELIGIOUS	DOLORES MISSION CATHOLIC CHR	171 S GLESS ST	90033	14
LIBRARY	DONALD BRUCE KAUFMAN BRENTWOOD BRANCH	11820 SAN VINCENTE BLVD	90049	11
RELIGIOUS	DONG KWANG PRESBYTERIAN CHURCH	1743 W ADAMS BLVD	90018	10
RELIGIOUS	DOOR CHRISTIAN FELLOWSHIP	1601 N AVALON BLVD	90744	15
RELIGIOUS	DOORAE COMMUNITY MOVEMENT	1028 S GRAMERCY PL	90019	10
PARK	DOROTHY & BENJAMIN SMITH PARK	7020 FRANKLIN AVE.	90028	4
PARK	DOROTHY & BENJAMIN SMITH PARK	7020 FRANKLIN AVE.	90028	13
PARK	DOWNEY PLAYGROUND	1755 N SPRING ST	90031	1
RECREATIONAL CENTERS	DOWNEY RECREATION CENTER	1772 N. SPRING ST.	90031	1
MUSEUMS	DRUM BARRACKS MUSEUM	1052 BANNING BLVD	90744	15
MUSEUMS	DRUM BARRACKS MUSEUM	BANNING BLVD & E DENNI ST	90744	15
RELIGIOUS	E B NICHOLS	8916 S CENTRAL AVE	90002	9
AQUATICS	E.G. ROBERTS POOL	4526 W. PICO BLVD.	90019	10
RELIGIOUS	EAGLE CONGREGATION-JEHOVAH'S	4362 EAGLE ROCK BLVD	90041	14
RELIGIOUS	EAGLE ROCK BAPTIST CHURCH	1499 COLORADO BLVD	90041	14
LIBRARY	EAGLE ROCK BRANCH	5027 CASPAR AVE	90041	14
RECREATIONAL CENTERS	EAGLE ROCK CHILD CARE	1100 EAGLE VISTA DR.	90041	14
RELIGIOUS	EAGLE ROCK CONGREGATION	4362 EAGLE ROCK BLVD	90041	14
RELIGIOUS	EAGLE ROCK COVENANT CHURCH	1649 YOSEMITE DR	90041	14
PARK	EAGLE ROCK HILLSIDE PARK	SCHOLL CANYON RD	90041	14
RELIGIOUS	EAGLE ROCK LUTHERAN CHURCH	5032 N MAYWOOD AVE	90041	14
SHOPPING MALL	EAGLE ROCK PLAZA	2700 COLORADO BLVD	90041	14
RELIGIOUS	EAGLE ROCK PRESBYTERIAN CHURCH	4848 EAGLE ROCK BLVD	90041	14
RECREATIONAL CENTERS	EAGLE ROCK RECREATION CENTER	1100 EAGLE VISTA DR.	90041	14
RELIGIOUS	EAGLE ROCK SEVENTH-DAY ADVNTST	2322 MERTON AVE	90041	14
RELIGIOUS	EARLY CHURCH	18430 SHERMAN WAY	91335	3
RELIGIOUS	EAST GATE KOREAN CHURCH	4565 N FIGUEROA ST	90065	1
PARK	EAST GRAMERCY PARK	E GRAMERCY PK & W GRAMERCY PK	90018	10
PARK	EAST LA PARK	2500 N. EASTLAKE AVE.	90031	1
RELIGIOUS	EAST VALLEY CONGREGATIONAL	10919 OXNARD ST	91606	2
PARK	EAST WILMINGTON GREENBELT	DRUMM AV	90744	15
PARK	EAST WILMINGTON PARK	WATSON AV & CRUCES ST	90744	15
PARK	ECHO PARK	1632 BELLEVUE AV	90026	13
RECREATIONAL CENTERS	ECHO PARK CHILD CARE	1632 BELLEVUE AVE.	90026	13
AQUATICS	ECHO PARK INDOOR POOL	1419 COLTON ST.	90026	13
LIBRARY	ECHO PARK LIBRARY	515 N LAVETA TER	90026	13
RECREATIONAL CENTERS	ECHO PARK RECREATION CENTER	1632 BELLEVUE AVE.	90026	13
HOSPITAL	ECHO PARK SNF HOSPITAL INC.	1633 ECHO PARK AVE	90026	13
RELIGIOUS	ECHO PARK SPANISH SDA CHURCH	303 N BURLINGTON AVE	90026	13
RELIGIOUS	ECHO PARK UNITED METHODIST CHR	1226 N ALVARADO ST	90026	13
AQUATICS	ECHO SHALLOW	1632 BELLEVUE	90026	13
RELIGIOUS	ECKANKAR	8019 1/2 MELROSE AVE	90046	5
PARK	EDDLESTON PARK	RESEDA BLVD & CHIMINEAS AV	91326	12
CEMETERY	EDEN MEMORIAL PARK	11500 SEPULVEDA BLVD	91345	7
HOSPITAL	EDGEMONT HOSPITAL	4841 HOLLYWOOD BLVD	90027	4
RELIGIOUS	EL BETH EL CHURCH OF PACOIMA	13220 VAN NUYS BLVD	91331	7
RELIGIOUS	EL BETHEL MISSIONARY BAPTIST	11602 AVALON BLVD	90061	15
GOLF COURSE	EL CABALLERO COUNTRY CLUB	18300 TARZANA DR	91356	5
GOLF COURSE	EL CARISO GOLF COURSE	13100 ELDRIDGE AV	91342	7
PARK	EL CARISO REGIONAL PARK	13100 HUBBARD ST	91342	7

Facilities and District Assignments: By Alphabetical Order

Type of Facility	Name	Address	Zip Code	Proposed District
RELIGIOUS	EL DIVINO SALVADOR	515 ECHANDIA ST	90033	14
PARK	EL ESCORPION PARK	VANOWEN ST & SUNSET RIDGE CT	91307	3
RELIGIOUS	EL LIRIO DE LOS VALLES	13307 MACLAY ST	91340	7
RELIGIOUS	EL MESIAS IGLESIA METODISTA	9989 LAUREL CANYON BLVD	91331	7
PARK	EL PASEO DE CAHUENGA PARK	3300 CAHUENGA BLVD	90068	4
HISTORICAL	EL PUEBLO DE LOS ANGELES STATE	622 N MAIN ST	90012	14
RELIGIOUS	EL REDENTOR LUTHERAN CHURCH	14445 TERRA BELLA ST	91402	7
RELIGIOUS	EL SEMBRADOR	2628 W 15TH ST	90006	1
LIBRARY	EL SERENO BRANCH	4990 HUNTINGTON DR S	90032	14
RELIGIOUS	EL SERENO CHURCH OF NAZARENE	5333 ALHAMBRA AVE	90032	14
RELIGIOUS	EL SERENO FOURSQUARE CHURCH	5007 NAVARRO ST	90032	14
PARK	EL SERENO NORTH PARK	4410 GARDEN HOMES AVE.	90032	14
PARK	EL SERENO RECREATION CENTER	4721 KLAMATH ST	90032	14
RECREATIONAL CENTERS	EL SERENO RECREATION CENTER	4721 KLAMATH PLACE	90032	14
RECREATIONAL CENTERS	EL SERENO SR. CITIZEN CENTER	4818 KLAMATH PLACE	90032	14
RELIGIOUS	EL SERENO-JEHOVAH'S WITNESSES	5015 NAVARRO ST	90032	14
RELIGIOUS	EL SHADDAI CHRISTIAN CHURCH	5108 S MAIN ST	90037	9
RELIGIOUS	EL SHADDAI MINSTRIES	1250 E 25TH ST	90011	9
AQUATICS	ELEANOR G. ROBERTS INDOOR POOL	4526 W. PICO BLVD.	90019	10
RELIGIOUS	ELLEN J SMITH	6825 CRENSHAW BLVD	90043	8
PARK	ELYSIAN PARK	929 ACADEMY RD	90012	1
RECREATIONAL CENTERS	ELYSIAN PARK THERAPEUTIC RECREATION CENTER	929 ACADEMY RD.	90012	1
RELIGIOUS	ELYSIAN VALLEY FOURSQUARE CHR	1492 BLAKE AVE	90031	13
RECREATIONAL CENTERS	ELYSIAN VALLEY RECREATION CENTER	1811 RIPPLE ST.	90039	13
RECREATIONAL CENTERS	ELYSIAN VALLEY RECREATION CENTER	1811 RIPPLE ST	90039	13
RELIGIOUS	EMERSON UNITARIAN CHURCH	7304 JORDAN AVE	91303	3
RELIGIOUS	EMMANUEL AME CHURCH	5200 COMPTON AVE	90011	9
RELIGIOUS	EMMANUEL CHURCH OF GOD-CHRIST	1399 E 33RD ST	90011	9
RELIGIOUS	EMMANUEL COMMUNITY CHURCH	9007 S NORMANDIE AVE	90044	8
RELIGIOUS	EMMANUEL LUTHERAN CHURCH	6020 RADFORD AVE	91606	2
RELIGIOUS	EMMANUEL MISSIONARY BAPTIST	7502 S SAN PEDRO ST	90003	9
RECREATIONAL CENTERS	ENCINO COMMUNITY CENTER	4935 BALBOA BLVD.	91316	5
RELIGIOUS	ENCINO COMMUNITY CHURCH	5955 LINDLEY AVE	91356	12
GOLF COURSE	ENCINO GOLF COURSE	16821 BURBANK BLVD	91436	6
PARK	ENCINO PARK	16953 VENTURA BLVD	91316	5
LIBRARY	ENCINO-TARZANA LIBRARY	18231 VENTURA BLVD	91356	3
RELIGIOUS	EPHESUS SEVENTH DAY ADVENTIST	7005 S WESTERN AVE	90047	8
RELIGIOUS	EPIPHANY CHURCH	2808 ALTURA ST	90031	1
RELIGIOUS	EPIPHANY LUTHERAN CHURCH	7769 TOPANGA CANYON BLVD	91304	3
RELIGIOUS	EPISCOPAL CHURCHES	840 ECHO PARK AVE	90026	13
RELIGIOUS	EPWORTH UNITED METHODIST CHR	6525 S NORMANDIE AVE	90044	8
PARK	ERNEST E DEBS REGIONAL PARK	4235 MONTEREY RD	90031	1
PARK	ERNEST E. DEBS PARK	4235 MONTEREY RD.	90032	14
PARK	ERWIN PARK	ERWIN ST & ETHEL AV	91401	2
RELIGIOUS	ESP INNER VISIONS	22543 VENTURA BLVD	91364	3
RELIGIOUS	ETERNAL LIFE AGAPE MINISTRIES	10025 DE SOTO AVE	91311	12
RELIGIOUS	ETERNAL PROMISE BAPTIST CHURCH	2057 W CENTURY BLVD	90047	8
RELIGIOUS	ETHIOPIAN CHRISTIAN FELLOWSHIP	12606 CULVER BLVD	90066	11
RELIGIOUS	ETZ JACOB CONGREGATION	7659 BEVERLY BLVD	90036	5
RELIGIOUS	EVANGELICAL BAPTIST CHURCH	10323 S FIGUEROA ST	90003	8

Facilities and District Assignments: By Alphabetical Order

Type of Facility	Name	Address	Zip Code	Proposed District
RELIGIOUS	EVANGELICAL CHRISTIAN CHURCH	13060 MONTAGUE ST	91331	6
RELIGIOUS	EVANGELICAL FORMOSAN CHURCH	22222 SATICOY ST	91303	3
RELIGIOUS	EVANGELICAL FORMOSAN CHURCH	6438 YORK BLVD	90042	14
RELIGIOUS	EVANGELICAL FREE CHURCH	10653 MOORPARK ST	91602	4
RELIGIOUS	EVANGELICAL LUTHERAN CHURCH	1340 S BONNIE BRAE ST	90006	1
RELIGIOUS	EVANGELICAL LUTHERAN CHURCH	10931 SANTA MONICA BLVD	90025	5
RELIGIOUS	EVANGELICAL TEMPLE-TABERNACLE	1182 E 35TH ST	90011	9
RELIGIOUS	EVANGELISTIC OUTREACH CTR	4700 COMPTON AVE	90011	9
RELIGIOUS	EVANGELISTIC PRAYER CTR	6101 S MAIN ST	90003	9
RELIGIOUS	EVENING STAR MISSIONARY BAPT	211 W 59TH ST	90003	9
PARK	EVERETT PARK	EVERETT ST	90012	1
CEMETERY	EVERGREEN CEMETERY	204 N EVERGREEN AV	90063	14
RECREATIONAL CENTERS	EVERGREEN CHILD CARE	2844 E 2ND ST.	90033	14
RELIGIOUS	EVERGREEN KOREAN CHRISTIAN CHR	4011 CLINTON ST	90004	13
RELIGIOUS	EVERGREEN MISSION CHURCH	17645 SATICOY ST	91325	12
PARK	EVERGREEN RECREATION CENTER	2844 E 2ND ST	90033	14
RECREATIONAL CENTERS	EVERGREEN RECREATION CENTER	2844 E. 2ND ST.	90033	14
RELIGIOUS	EVERLASTING TRUE VINE BAPTIST	1123 E 34TH ST	90011	9
PARK	EXPOSITION PARK	3990 MENLO AV	90007	8
LIBRARY	EXPOSITION PARK REGIONAL BRANCH	3665 S VERMONT AVE	90007	8
RECREATIONAL CENTERS	EXPOSITION RECREATION CENTER	3990 S. MENLO AVE	90037	8
LIBRARY	FAIRFAX BRANCH	161 S GARDNER ST	90036	4
LIBRARY	FAIRFAX BRANCH	161 S GARDNER ST	90036	5
RECREATIONAL CENTERS	FAIRFAX SR. CITIZEN CENTER	7929 MELROSE AVE	90046	5
RELIGIOUS	FAITH & LOVE CHRISTIAN CTR	5400 11TH AVE	90043	8
RELIGIOUS	FAITH BAPTIST CHURCH	1135 S HOBART BLVD	90006	1
RELIGIOUS	FAITH BAPTIST CHURCH	10335 LA TUNA CANYON RD	91352	2
RELIGIOUS	FAITH BAPTIST CHURCH & SCHOOLS	7644 FARRALONE AVE	91304	3
RELIGIOUS	FAITH BIBLE CHURCH	12055 WICKS ST	91352	6
RELIGIOUS	FAITH BIBLE CHURCH-NORTHRIDGE	8212 LOUISE AVE	91325	12
RELIGIOUS	FAITH CENTER CHURCH OF GOD	6620 S BROADWAY	90003	9
RELIGIOUS	FAITH CHAPEL BAPTIST CHURCH	9910 S SAN PEDRO ST	90003	8
RELIGIOUS	FAITH CHURCH OF GOD IN CHRIST	7320 S HOOVER ST	90044	8
RELIGIOUS	FAITH IN CHRIST CHURCH	1702 W TEMPLE ST	90026	13
RELIGIOUS	FAITH IN CHRIST MINISTRY	4521 S WESTERN AVE	90062	8
RELIGIOUS	FAITH IN GOD BAPTIST CHURCH	315 W FLORENCE AVE	90003	9
RELIGIOUS	FAITH MISSIONARY BAPTIST CHR	10224 S FIGUEROA ST	90003	8
RELIGIOUS	FAITH PRAYER ASSEMBLY COGIC	2825 W JEFFERSON BLVD	90018	10
RELIGIOUS	FAITH TABERNACLE CHURCH	2147 PURDUE AVE	90025	11
RELIGIOUS	FAITH TABERNACLE CHURCH	1643 BROAD AVE	90744	15
RELIGIOUS	FAITH TEMPLE CHURCH OF CHRIST	10117 GRAPE ST	90002	15
RELIGIOUS	FAITH TEMPLE CHURCH OF GOD	11937 S MAIN ST	90061	15
RELIGIOUS	FAITH WAY BAPTIST CHURCH	10612 S FIGUEROA ST	90003	8
RELIGIOUS	FAITHFUL & TRUE MISSION	5015 CLINTON ST	90004	4
RELIGIOUS	FAITHFUL CENTRAL MISSIONARY	713 W 62ND ST	90044	9
RELIGIOUS	FAITHFUL SERVICE BAPTIST CHR	1416 W 37TH DR	90018	10
RELIGIOUS	FAITHFUL SERVICE OUTREACH	1412 W 37TH DR	90018	10
RELIGIOUS	FAITHFUL ST MARK MISSIONARY	9502 S FIGUEROA ST	90003	8
SHOPPING MALL	FALLBROOK MALL	6633 FALLBROOK AV	91307	3
RELIGIOUS	FAMILY BIBLE FELLOWSHIP	9735 MASON AVE	91311	12

Facilities and District Assignments: By Alphabetical Order

Type of Facility	Name	Address	Zip Code	Proposed District
RELIGIOUS	FAMILY MENNONITE CHURCH	6520 S NORMANDIE AVE	90044	8
RELIGIOUS	FAMILY OF CHRIST	7152 W SUNSET BLVD	90046	4
RELIGIOUS	FATHER ABRAHAM'S TEMPLE INC	645 1/2 E 79TH ST	90001	9
RELIGIOUS	FATIMA ISLAMIC SOCIETY	7252 REMMET AVE	91303	3
RELIGIOUS	FAY PSYCHIC ADVISER	16159 SHERMAN WAY	91406	6
PARK	FEHLHABERHOUK PARK	9521 TUJUNGA CANYON BLVD	91042	2
RECREATIONAL CENTERS	FELICIA MAHOOD SR. CITIZEN CENTER	11338 SANTA MONICA BLVD.	90025	11
LIBRARY	FELIPE DE NEVE BRANCH	2820 W 6TH ST	90057	10
RELIGIOUS	FELLOWSHIP CHRISTIAN COMMUNITY	8905 S FIGUEROA ST	90003	8
RELIGIOUS	FELLOWSHIP MISSIONARY BAPTIST	7682 S MAIN ST	90003	9
RELIGIOUS	FELLOWSHIP MISSIONARY BAPTIST	410 E 31ST ST	90011	9
RELIGIOUS	FELLOWSHIP OF JESUS CHRIST CHR	3433 FARMDALE AVE	90016	10
PARK	FERNANGELES PARK	8851 LAUREL CANYON BLVD	91352	6
RECREATIONAL CENTERS	FERNANGELES RECREATION CENTER	8851 LAUREL CANYON	91352	6
AQUATICS	FERNANGELES SWIMMING POOL	8851 LAUREL CANYON BLVD	91352	6
RELIGIOUS	FIGUEROA CHURCH OF CHRIST	455 W 57TH ST	90037	9
RELIGIOUS	FIL-AMERICAN SOUTHERN BAPTIST	8200 COLDWATER CANYON AVE	91605	2
RELIGIOUS	FILIPINO CHRISTIAN CHURCH	301 N UNION AVE	90026	13
RELIGIOUS	FILIPINO MINISTRIES	2301 BELLEVUE AVE	90026	13
RELIGIOUS	FINNISH LUTHERAN CHURCH	15520 SHERMAN WAY	91406	6
RELIGIOUS	FIRST ABRAHAM BAPTIST CHURCH	615 E 91ST ST	90002	9
RELIGIOUS	FIRST AME CHURCH	2270 S HARVARD BLVD	90018	10
RELIGIOUS	FIRST AME ZION CHURCH	1449 W ADAMS BLVD	90007	1
RELIGIOUS	FIRST AMERICAN INDIAN CHURCH	2218 HANCOCK ST	90031	1
RELIGIOUS	FIRST ASSEMBLY OF GOD CHURCH	13410 HERRICK AVE	91342	7
RELIGIOUS	FIRST BAPTIST CHURCH	5737 FALLBROOK AVE	91367	3
RELIGIOUS	FIRST BAPTIST CHURCH	20553 SHERMAN WAY	91306	3
RELIGIOUS	FIRST BAPTIST CHURCH	11210 OTSEGO ST	91601	4
RELIGIOUS	FIRST BAPTIST CHURCH	1609 S BARRINGTON AVE	90025	11
RELIGIOUS	FIRST BAPTIST CHURCH	8540 LA TIJERA BLVD	90045	11
RELIGIOUS	FIRST BAPTIST CHURCH	11011 HAYVENHURST AVE	91344	12
RELIGIOUS	FIRST BAPTIST CHURCH	6682 SELMA AVE	90028	13
RELIGIOUS	FIRST BAPTIST CHURCH	1360 BROAD AVE	90744	15
RELIGIOUS	FIRST BAPTIST CHURCH OF ARLETA	14055 VAN NUYS BLVD	91331	6
RELIGIOUS	FIRST BAPTIST CHURCH OF LA	760 S WESTMORELAND AVE	90005	10
RELIGIOUS	FIRST BAPTIST CHURCH OF RESEDA	18644 SHERMAN WAY	91335	3
RELIGIOUS	FIRST BAPTIST CHURCH OF VENICE	685 WESTMINSTER AVE	90291	11
RELIGIOUS	FIRST BAPTIST CHURCH-SAN PEDRO	555 W 7TH ST	90731	15
RELIGIOUS	FIRST BAPTIST CHURCH-SOUTH LA	858 W 98TH ST	90044	8
RELIGIOUS	FIRST BAPTIST CHURCH-SUNLAND	10438 ORO VISTA AVE	91040	2
RELIGIOUS	FIRST BAPTIST KOREAN CHR-LA	4903 FOUNTAIN AVE	90029	13
RELIGIOUS	FIRST BIBLE CHURCH OF LA	2700 S WESTERN AVE	90018	10
RELIGIOUS	FIRST CHINESE BAPTIST CHURCH	942 YALE ST	90012	1
RELIGIOUS	FIRST CHRISTIAN CHURCH	4390 COLFAX AVE	91604	2
RELIGIOUS	FIRST CHRISTIAN CHURCH	444 E LOMITA BLVD	90744	15
RELIGIOUS	FIRST CHRISTIAN SCIENCE CHURCH	5444 W OLYMPIC BLVD	90036	4
RELIGIOUS	FIRST CHURCH OF THE NAZARENE	3401 W 3RD ST	90020	4
RELIGIOUS	FIRST COMMUNITY BAPTIST CHURCH	7430 S VERMONT AVE	90044	8
RELIGIOUS	FIRST CONGREGATIONAL CHURCH	540 S COMMONWEALTH AVE	90020	4
RELIGIOUS	FIRST CONGREGATIONAL CHURCH	537 S COMMONWEALTH AVE	90020	4

Facilities and District Assignments: By Alphabetical Order

Type of Facility	Name	Address	Zip Code	Proposed District
RELIGIOUS	FIRST EVANGELICAL CHURCH	5000 S WESTERN AVE	90062	8
RELIGIOUS	FIRST EVANGELICAL FREE CHURCH	1356 ALBANY ST	90015	1
RELIGIOUS	FIRST FOURSQUARE CHURCH	12040 FOOTHILL BLVD	91342	7
RELIGIOUS	FIRST HOLY MT ZION BAPTIST CHR	25218 BROADWELL AVE	90710	15
RELIGIOUS	FIRST IEMELIF CHURCH IN LA	7053 N FIGUEROA ST	90042	14
RELIGIOUS	FIRST INNERCITY ASSEMBLY-GOD	1127 E 51ST ST	90011	9
RELIGIOUS	FIRST JOHN MISSIONARY BAPTIST	13117 VAN NUYS BLVD	91331	7
RELIGIOUS	FIRST JOPPA MISSIONARY BAPTIST	7425 S WESTERN AVE	90047	8
RELIGIOUS	FIRST KOREAN CHURCH OF LA	2029 W WASHINGTON BLVD	90018	10
RELIGIOUS	FIRST KOREAN EVANGELICAL CHR	14646 SHERMAN WAY	91405	6
RELIGIOUS	FIRST KOREAN UNITED METHODIST	4101 ROSEWOOD AVE	90004	13
RELIGIOUS	FIRST LOVE CHURCH-GOD-CHRIST	8216 S HOOVER ST	90044	8
RELIGIOUS	FIRST LUNAR CHURCH	22041 COSTANSO ST	91364	3
RELIGIOUS	FIRST LUTHERAN CHURCH	6952 VAN NUYS BLVD	91405	6
RELIGIOUS	FIRST LUTHERAN CHURCH	3735 HUGHES AVE	90034	10
RELIGIOUS	FIRST LUTHERAN CHURCH	18355 ROSCOE BLVD	91325	12
RELIGIOUS	FIRST LUTHERAN CHURCH OF LA	3119 W 6TH ST	90020	10
RELIGIOUS	FIRST LUTHERAN CHURCH-VENICE	815 VENICE BLVD	90291	11
RELIGIOUS	FIRST METROPOLITAN CHURCH	2401 W VERNON AVE	90008	8
RELIGIOUS	FIRST MEXICAN BAPTIST CHURCH	305 N CENTRE ST	90731	15
RELIGIOUS	FIRST MISSIONARY BAPTIST CHR	1300 E 57TH ST	90011	9
RELIGIOUS	FIRST PRESBYTERIAN CHURCH	5000 COLFAX AVE	91601	2
RELIGIOUS	FIRST PRESBYTERIAN CHURCH	4963 BALBOA BLVD	91316	5
RELIGIOUS	FIRST PRESBYTERIAN CHURCH	4445 NOBLE AVE	91403	5
RELIGIOUS	FIRST PRESBYTERIAN CHURCH	14701 FRIAR ST	91411	6
RELIGIOUS	FIRST PRESBYTERIAN CHURCH	1809 WEST BLVD	90019	10
RELIGIOUS	FIRST PRESBYTERIAN CHURCH	1760 N GOWER ST	90028	13
RELIGIOUS	FIRST RISING BAPTIST CHURCH	8724 AVALON BLVD	90003	9
RELIGIOUS	FIRST SAMOA CHURCH-NAZARENE	318 W DENNI ST	90744	15
RELIGIOUS	FIRST SOUTHERN BAPTIST CHURCH	10853 VICTORY BLVD	91606	2
RELIGIOUS	FIRST SOUTHERN BAPTIST CHURCH	13261 GLENOAKS BLVD	91342	7
RELIGIOUS	FIRST SOUTHERN BAPTIST CHURCH	1528 N WILTON PL	90028	13
RELIGIOUS	FIRST TIMOTHY BAPTIST CHURCH	11021 WILMINGTON AVE	90059	15
RELIGIOUS	FIRST TONGAN ASSEMBLY OF GOD	11122 AVALON BLVD	90061	15
RELIGIOUS	FIRST UNITARIAN CHURCH	2936 W 8TH ST	90005	1
RELIGIOUS	FIRST UNITED AFRICAN CHRISTIAN	1850 W 54TH ST	90062	8
RELIGIOUS	FIRST UNITED METHODIST	1637 BUTLER AVE	90025	11
RELIGIOUS	FIRST UNITED METHODIST	812 W 165TH PL	90247	15
RELIGIOUS	FIRST UNITED METHODIST CHURCH	22700 SHERMAN WAY	91307	3
RELIGIOUS	FIRST UNITED METHODIST CHURCH	18120 SATICOY ST	91335	3
RELIGIOUS	FIRST UNITED METHODIST CHURCH	4832 TUJUNGA AVE	91601	4
RELIGIOUS	FIRST UNITED METHODIST CHURCH	6260 TYRONE AVE	91401	6
RELIGIOUS	FIRST UNITED METHODIST CHURCH	12550 VAN NUYS BLVD	91331	7
RELIGIOUS	FIRST UNITED METHODIST CHURCH	1010 S FLOWER ST	90015	9
RELIGIOUS	FIRST UNITED METHODIST CHURCH	580 W 6TH ST	90731	15
RELIGIOUS	FIRST UNITED METHODIST CHURCH	928 LAGOON AVE	90744	15
RELIGIOUS	FIRST UNITED SPIRITUALIST CHR	813 W 165TH PL	90247	15
RELIGIOUS	FIRST UNITY MISSIONARY BAPTIST	10512 WILMINGTON AVE	90002	15
RELIGIOUS	FLOWER TEMPLE CHURCH OF GOD	5418 S HOOVER ST	90037	9
LAPD	FOOTHILL DIVISION (16)	12760 OSBORNE	91331	6

Facilities and District Assignments: By Alphabetical Order

Type of Facility	Name	Address	Zip Code	Proposed District
RELIGIOUS	FOR CHRIST	3200 WILSHIRE BLVD	90010	10
CEMETERY	FOREST LAWN MEM PK HOLLYWOOD H	6300 FOREST LAWN DR	90068	4
CEMETERY	FOREST LAWN MEMORIAL PARK-GLENDALE	1712 GLENDALE AV	90065	13
RELIGIOUS	FORMOSAN PRESBYTERIAN CHURCH	5211 W OLYMPIC BLVD	90036	4
MILITARY	FORT MACARTHUR (LOWER RESERVATION)	S PACIFIC AV & OLD FORT RD	90731	15
MUSEUMS	FORT MACARTHUR MILITARY MUSEUM	3400 GAFFEY ST	90731	15
RELIGIOUS	FORT MISSION BAPTIST CHURCH	8714 S MAIN ST	90003	8
RELIGIOUS	FOUNDERS CHURCH OF RELIGIOUS	3281 W 6TH ST	90020	10
RELIGIOUS	FOUNDERS HEALING CTR OF PRAYER	3281 W 6TH ST	90020	10
RELIGIOUS	FOUNTAIN OF LIFE	10527 COMPTON AVE	90002	15
RELIGIOUS	FOUNTAIN OF LIFE CHURCH OF GOD	8044 S HOOVER ST	90044	8
RELIGIOUS	FOUNTAIN OF LOVE CHURCH	11154 S BROADWAY	90061	15
RELIGIOUS	FOUNTAIN SPRING FOURSQUARE CHR	18730 ERWIN ST	91335	3
RELIGIOUS	FOURSQUARE CHURCH	13390 BEAVER ST	91342	7
RELIGIOUS	FOURSQUARE CHURCH	2326 W JEFFERSON BLVD	90018	10
RELIGIOUS	FOURSQUARE CHURCH WLA	1941 S BARRINGTON AVE	90025	11
RELIGIOUS	FRANCISCAN FRIARS	218 E 12TH ST	90015	9
RELIGIOUS	FRANCISCAN SISTERS OF MI	3346 OPAL ST	90023	14
PARK	FRED ROBERTS PARK	4700 HONDURAS ST	90011	9
RECREATIONAL CENTERS	FRED ROBERTS RECREATION CENTER	4700 HONDURAS	90011	9
RELIGIOUS	FREE METHODIST CHURCH HERMON	5718 MONTEREY RD	90042	1
RELIGIOUS	FREE METHODIST CHURCH LA 2ND	2100 W 54TH ST	90062	8
RELIGIOUS	FREE TRACT SOCIETY	6012 YORK BLVD	90042	14
RELIGIOUS	FREE WILL MISSIONARY BAPTIST	8323 S FIGUEROA ST	90003	8
RELIGIOUS	FREEDOM MISSIONARY BAPTIST CHR	1187 E 40TH PL	90011	9
AQUATICS	FREMONT INDOOR POOL	7630 S. TOWNE AVE	90003	9
RELIGIOUS	FRESS MISSION CHURCH	1364 E 109TH ST	90059	15
RELIGIOUS	FRIAR FELLOWSHIP HALL	9215 AVALON BLVD	90003	9
RELIGIOUS	FRIENDLY FRIENDSHIP BAPTIST	423 E 101ST ST	90003	8
RELIGIOUS	FRIENDLY FRIENDSHIP BAPTIST	10101 AVALON BLVD	90003	8
RELIGIOUS	FRIENDLY SALEM CHURCH OF GOD	7706 S BROADWAY	90003	9
RELIGIOUS	FRIENDLY TEMPLE BAPTIST CHURCH	10423 WILMINGTON AVE	90002	15
RELIGIOUS	FRIENDSHIP BAPTIST CHURCH	606 BROADWAY ST	90291	11
RELIGIOUS	FRIENDSHIP PRIMITIVE BAPTIST	827 E JEFFERSON BLVD	90011	9
RELIGIOUS	FRIENDS-QUAKERS-MEETING OF LA	4167 S NORMANDIE AVE	90037	9
RELIGIOUS	FRUIT OF THE VINE MINISTRIES	3002 W FLORENCE AVE	90043	8
RELIGIOUS	FUENTE DE AGUA VIVA	8008 LAUREL CANYON BLVD	91605	6
RELIGIOUS	FUENTE DE SALVACION	1158 N WESTERN AVE	90029	13
RELIGIOUS	FUENTE NUEVA VIDA	1031 N FRIES AVE	90744	15
RELIGIOUS	FULL CHRISTIAN FELLOWSHIP CTR	7323 S WESTERN AVE	90047	8
RELIGIOUS	FULL GOSPEL CHURCH OF GOD	1601 E 41ST PL	90011	9
RELIGIOUS	FULL GOSPEL COMMUNITY PRAYER	8732 S FIGUEROA ST	90003	8
RELIGIOUS	FULL GOSPEL CRUSADE INC	7918 S MAIN ST	90003	9
RELIGIOUS	FULL GOSPEL EMMANUEL CHURCH	300 S WESTERN AVE	90020	4
RELIGIOUS	FULL GOSPEL LA CHURCH	1750 N EDMONT ST	90027	4
RELIGIOUS	FULL GOSPEL MISSIONARY BAPTIST	11111 AVALON BLVD	90061	15
RELIGIOUS	FULL GOSPEL MYUNG SUNG CHURCH	1167 S HOOVER ST	90006	1
RELIGIOUS	FULL GRACE BAPTIST CHURCH	805 1/2 S CATALINA ST	90005	10
RELIGIOUS	FUNDAMENTALIST BAPTIST TBRNCL	1329 S HOPE ST	90015	9
AQUATICS	GAFFEY	3351 GAFFEY ST.	90731	15

Facilities and District Assignments: By Alphabetical Order

Type of Facility	Name	Address	Zip Code	Proposed District
RELIGIOUS	GALILEE BAPTIST CHURCH	3220 W 48TH ST	90043	8
RELIGIOUS	GALILEE CHRISTIAN CHURCH	1303 E MAURETANIA ST	90744	15
RELIGIOUS	GALILEE MISSION CHURCH	2212 S WESTERN AVE	90018	10
RECREATIONAL CENTERS	GARCIA MSGR. R. RECREATION CENTER	1016 S. FRESNO ST.	90023	14
RELIGIOUS	GARDEN OF GETHSEMANE CHURCH	12015 S FIGUEROA ST	90061	15
RELIGIOUS	GARDEN OF PRAYER APOSTOLIC	9059 S NORMANDIE AVE	90044	8
RELIGIOUS	GARDEN PRESBYTERIAN CHURCH	6136 LEXINGTON AVE	90038	13
RELIGIOUS	GARDENA FIRST UNITED METHODIST	812 W 165TH PL	90247	15
PARK	GARVANZA PARK	MERIDIAN ST & N AVE 63	90042	14
RELIGIOUS	GATEWAY CHURCH OF GOD-CHRIST	3511 W FLORENCE AVE	90043	8
RELIGIOUS	GATEWAY FELLOWSHIP CHURCH	835 W 255TH ST	90710	15
HOSPITAL	GATEWAYS HOSPITAL AND MENTAL H	1891 EFFIE ST	90026	13
MUSEUMS	GENE AUTRY WESTERN HERITAGE MUSEUM	4700 ZOO DR	90027	4
PARK	GENESEE AVENUE PARK	2330 S GENESEE AV	90016	10
RELIGIOUS	GETHSEMANE BAPTIST CHURCH	6822 S SAN PEDRO ST	90003	9
RELIGIOUS	GETHSEMANE CHRISTIAN LOVE CHR	9616 AVALON BLVD	90003	8
RELIGIOUS	GETHSEMANE LUTHERAN CHURCH	3734 S CENTINELA AVE	90066	11
RELIGIOUS	GIFT OF GOD CHURCH	8950 S WESTERN AVE	90047	8
PARK	GILBERT LINDSAY COMMUNITY CENTER PARK	4211 AVALON BLVD	90011	9
RECREATIONAL CENTERS	GILBERT LINDSAY RECREATION CENTER	429 W. 42ND STREET	90011	9
RELIGIOUS	GLADIATORS & CHAMPIONS-CHRIST	4020 BUCKINGHAM RD	90008	8
PARK	GLASSELL PARK & REC CTR	3570 VERDUGO RD	90065	14
RECREATIONAL CENTERS	GLASSELL PARK RECREATION CENTER	3650 VERDUGO RD.	90065	14
PARK	GLEN ALLA PARK	4601 ALLA RD	90292	11
RELIGIOUS	GLENDALE CRESCENTA VALLEY CHR	6470 FOOTHILL BLVD	91042	2
RELIGIOUS	GLENDALE KOREAN PRESBYTERIAN	4002 VERDUGO RD	90065	13
PARK	GLENHURST PARK	2932 GLENHURST AV	90039	13
RELIGIOUS	GLORIOUS CHURCH OF GOD-CHRIST	6525 S SAN PEDRO ST	90003	9
RELIGIOUS	GLORY MISSION INC	4501 W 1ST ST	90004	4
RELIGIOUS	GOD INSPIRED MISSIONARY BAPT	8461 S SAN PEDRO ST	90003	9
RELIGIOUS	GOD'S HOUSE OF DELIVERANCE	11004 S FIGUEROA ST	90061	8
RELIGIOUS	GOD'S HOUSE OF PRAYER FOR ALL	4317 1/2 AVALON BLVD	90011	9
RELIGIOUS	GOD'S LOVING ACTION MINISTRY	12650 SHERMAN WAY	91605	2
RELIGIOUS	GOLDEN RULE BAPTIST CHURCH	2525 W 54TH ST	90043	8
RELIGIOUS	GOLDEN WEST CHRISTIAN CHURCH	1310 LIBERTY ST	90026	13
LIBRARY	GOLDWYN HOLLYWOOD REGIONAL BRANCH	1623 IVAR AVE	90028	13
RELIGIOUS	GOOD NEWS PRAYER CHURCH OF GOD	7714 S WESTERN AVE	90047	8
RELIGIOUS	GOOD SAMARITAN BAPTIST TEMPLE	6505 S NORMANDIE AVE	90044	8
RELIGIOUS	GOOD SAMARITAN CHURCH	1648 N WILMINGTON BLVD	90744	15
HOSPITAL	GOOD SAMARITAN HOSPITAL	1225 WILSHIRE BLVD	90017	1
RELIGIOUS	GOOD SHEPHERD BAPTIST CHURCH	510 W 53RD ST	90037	9
RELIGIOUS	GOOD SHEPHERD CHURCH OF GOD	8033 S FIGUEROA ST	90003	8
RELIGIOUS	GOOD SHEPHERD LUTHERAN CHURCH	1350 W 25TH ST	90732	15
RELIGIOUS	GOOD TIDINGS BAPTIST CHURCH	7011 S SAN PEDRO ST	90003	9
RELIGIOUS	GOODWILL MISSIONARY BAPTIST	11726 S MAIN ST	90061	15
RELIGIOUS	GOSPEL DELIVERANCE	5859 S BROADWAY	90003	9
RELIGIOUS	GOSPEL FAITH CLINIC CHURCH	4609 S VERMONT AVE	90037	9
RELIGIOUS	GOSPEL MISSION BAPTIST CHURCH	7301 AVALON BLVD	90003	9
RELIGIOUS	GOSPEL OF CHRIST MISSIONARY	11000 S BROADWAY	90061	15
RELIGIOUS	GOSPEL PRAYER CTR FOR MISSIONS	624 W FLORENCE AVE	90044	8

Facilities and District Assignments: By Alphabetical Order

Type of Facility	Name	Address	Zip Code	Proposed District
RELIGIOUS	GOSPEL RECORDINGS INC	122 GLENDALE BLVD	90026	13
RELIGIOUS	GOSPEL TABERNACLE FBH CHURCH	11861 S MAIN ST	90061	15
RELIGIOUS	GOSPEL TEMPLE BAPTIST CHURCH	10451 S HOOVER ST	90044	8
RELIGIOUS	GOSPEL TRUTH CHURCH INC	8401 S NORMANDIE AVE	90044	8
PARK	GOthic RINALDI PARK	GAYNOR AV & RINALDI ST	91344	12
RELIGIOUS	GRACE BAPTIST CHURCH	1502 MCDONALD AVE	90744	15
RELIGIOUS	GRACE CHAPEL CHURCH OF GOD	8401 S BROADWAY	90003	9
RELIGIOUS	GRACE COMMUNITY CHURCH	13248 ROSCOE BLVD	91352	2
RELIGIOUS	GRACE COMMUNITY CHURCH OF LA	8343 STEWART AVE	90045	11
RELIGIOUS	GRACE KOREAN CHURCH LA DIST	4465 WILSHIRE BLVD	90010	10
RELIGIOUS	GRACE KOREAN CHURCH-THE VALLEY	18050 VANOWEN ST	91335	3
RELIGIOUS	GRACE LUTHERAN CHURCH	936 W VERNON AVE	90037	9
RELIGIOUS	GRACE OF CHRIST CHURCH	144 N KENMORE AVE	90004	13
RELIGIOUS	GRACE TEMPLE MISSIONARY CHURCH	7017 S GRAMERCY PL	90047	8
RELIGIOUS	GRACE UNITED METHODIST CHURCH	4112 W SLAUSON AVE	90043	8
RELIGIOUS	GRACIOUS ARK CHURCH	3727 W 6TH ST	90020	10
RELIGIOUS	GRANADA HILLS BAPTIST CHURCH	10949 ZELZAH AVE	91344	12
LIBRARY	GRANADA HILLS BRANCH	10640 PETIT AVE	91344	12
RELIGIOUS	GRANADA HILLS COMMUNITY CHURCH	11263 BALBOA BLVD	91344	12
RECREATIONAL CENTERS	GRANADA HILLS HIGH SCHOOL(GRANADA HILLS OFF SITE)	10535 ZELZAH AVE	91344	12
RELIGIOUS	GRANADA HILLS KOREAN PRESBY	10341 WOODLEY AVE	91344	12
PARK	GRANADA HILLS REC CTR	16730 CHATSWORTH ST	91344	12
RECREATIONAL CENTERS	GRANADA HILLS RECREATION CENTER	16730 CHATSWORTH STREET	91344	12
AQUATICS	GRANADA HILLS SWIMMING POOL	16730 CHATSWORTH	91344	12
RELIGIOUS	GRANDVIEW UNITED METHODIST CHR	2201 S LELAND ST	90731	15
RELIGIOUS	GRANT AME CHURCH	10435 S CENTRAL AVE	90002	8
RELIGIOUS	GREAT ANTIOCH MB CHURCH	11017 COMPTON AVE	90059	15
RELIGIOUS	GREAT SHEPARD MISSIONARY	6407 S NORMANDIE AVE	90044	8
RELIGIOUS	GREAT SHEPHERD OUTREACH	842 S NORMANDIE AVE	90005	10
RELIGIOUS	GREATER BETHANY BAPTIST CHURCH	1001 W 69TH ST	90044	8
RELIGIOUS	GREATER BETHANY COMM CHURCH	8415 S HOOVER ST	90044	8
RELIGIOUS	GREATER BETHANY TAPE MINISTRY	8401 S HOOVER ST	90044	8
RELIGIOUS	GREATER BETHEL APOSTOLIC CHR	11166 S BROADWAY	90061	15
RELIGIOUS	GREATER BIG BETHEL	10951 WILMINGTON AVE	90059	15
RELIGIOUS	GREATER COMMUNITY CHURCH	11066 NORRIS AVE	91331	7
RELIGIOUS	GREATER COMMUNITY CHURCH-GOD	10616 AVALON BLVD	90003	8
RELIGIOUS	GREATER CORNERSTONE BAPTIST	5946 S FIGUEROA ST	90003	9
RELIGIOUS	GREATER DELIVERANCE CHR OF GOD	6117 WEST BLVD	90043	8
RELIGIOUS	GREATER EBENEZER BAPTIST CHR	5300 DENKER AVE	90062	8
RELIGIOUS	GREATER FAITH BAPTIST CHURCH	7728 S BROADWAY	90003	9
RELIGIOUS	GREATER FAITH MINISTRIES	8252 MELROSE AVE	90046	5
RELIGIOUS	GREATER FAITH TEMPLE-TRUTH	4200 S GRAND AVE	90037	9
RELIGIOUS	GREATER FIRST LOVE CHR OF GOD	6712 S FIGUEROA ST	90003	8
RELIGIOUS	GREATER FOUNTAIN OF LIFE CHR	9218 S SAN PEDRO ST	90003	9
RELIGIOUS	GREATER GOOD NEWS CHURCH-GOD	5840 S BROADWAY	90003	9
RELIGIOUS	GREATER GOOD SHEPHERD BAPTIST	1014 1/2 W FLORENCE AVE	90044	8
RELIGIOUS	GREATER GOSPEL TEMPLE	1973 W 54TH ST	90062	8
RELIGIOUS	GREATER HEIGHT BAPTIST CHURCH	10507 S MAIN ST	90003	8
RELIGIOUS	GREATER HOLY ST JOHN BAPTIST	5536 MORGAN AVE	90011	9
RELIGIOUS	GREATER LOVE CHURCH OF GOD	1441 W FLORENCE AVE	90047	8

Facilities and District Assignments: By Alphabetical Order

Type of Facility	Name	Address	Zip Code	Proposed District
RELIGIOUS	GREATER MAGNOLIA BAPTIST CHR	1119 E 92ND ST	90002	9
RELIGIOUS	GREATER METROPOLITAN BAPTIST	4356 WOODLAWN AVE	90011	9
RELIGIOUS	GREATER MISSIONARY BAPTIST CHR	13451 VAUGHN ST	91340	7
RELIGIOUS	GREATER MT CALVARY BAPTIST CHR	6110 S MAIN ST	90003	9
RELIGIOUS	GREATER MT CARMEL BAPTIST CHR	6001 S HOOVER ST	90044	9
RELIGIOUS	GREATER MT ZION BAPTIST CHURCH	4925 COMPTON AVE	90011	9
RELIGIOUS	GREATER NEW CANAAN CHR OF GOD	5835 BRENTWOOD ST	90003	9
RELIGIOUS	GREATER NEW HOLY TRINITY CHR	10808 S BROADWAY	90061	15
RELIGIOUS	GREATER NEW JERUSALEM APSTLC	10127 S SAN PEDRO ST	90003	8
RELIGIOUS	GREATER NEW JERUSALEM BAPTIST	4927 S WESTERN AVE	90062	8
RELIGIOUS	GREATER NEW MORNING STAR CHR	210 W FLORENCE AVE	90003	9
RELIGIOUS	GREATER NEW ST MATTHEWS CHURCH	346 E 36TH ST	90011	9
RELIGIOUS	GREATER NEW UNITY BAPTIST CHR	9719 AVALON BLVD	90003	8
RELIGIOUS	GREATER NEW VISION MISSIONARY	1561 W MARTIN LUTHER KING JR BLVD	90062	8
RELIGIOUS	GREATER OLIVET BAPTIST CHURCH	1646 E 47TH ST	90011	9
RELIGIOUS	GREATER PAGE TEMPLE CHURCH-GOD	2610 S LA SALLE AVE	90018	10
RELIGIOUS	GREATER PARADISE MISSION CHR	11222 S MAIN ST	90061	15
RELIGIOUS	GREATER PEACE MISSIONARY BAPT	9204 S BROADWAY	90003	8
RELIGIOUS	GREATER PHILIPPIANS MISSIONARY	8859 S NORMANDIE AVE	90044	8
RELIGIOUS	GREATER PROGRESSIVE MISSION	9220 S BROADWAY	90003	8
RELIGIOUS	GREATER PROVIDENCE BAPTIST CHR	10622 AVALON BLVD	90003	8
RELIGIOUS	GREATER ROCK OF AGES BAPTIST	10117 S SAN PEDRO ST	90003	8
RELIGIOUS	GREATER STARLIGHT MISSIONARY	8018 S SAN PEDRO ST	90003	9
RELIGIOUS	GREATER SUNRISE BAPTIST CHURCH	6903 S NORMANDIE AVE	90044	8
RELIGIOUS	GREATER TRUE FRIENDSHIP CHURCH	1843 W VERNON AVE	90062	8
RELIGIOUS	GREATER TRUE LIGHT MISSIONARY	1276 W 29TH ST	90007	8
RELIGIOUS	GREATER TRUE LIGHT TABERNACLE	5426 S VERMONT AVE	90037	9
RELIGIOUS	GREATER UNION BAPTIST CHURCH	2616 S SAN PEDRO ST	90011	9
RELIGIOUS	GREATER WAYSIDE CHURCH OF GOD	1604 E 108TH ST	90059	15
PARK	GREAVER OAK PARK	N FIGUEROA ST & W AVE 37	90065	1
PARK	GREAYERS OAK MINI PARK	6200 MARMION WAY	90042	14
PARK	GREEN MEADOWS RECREATION CENTER	431 E 89TH ST	90003	9
RECREATIONAL CENTERS	GREEN MEADOWS RECREATION CENTER	431 E. 89TH STREET	90003	9
PARK	GRIFFITH OBSERVATORY REFRESHMENT STAND	2800 E. OBSERVATORY ROAD	90027	4
PARK	GRIFFITH PARK	I-5 FWY & HWY 134	90027	4
PARK	GRIFFITH PARK MERRY-GO ROUND	4750 CRYSTAL SPRINGS DR.	90027	4
PARK	GRIFFITH OBSERVATORY LASERIUM SHOW	2800 E. OBSERVATORY ROAD	90027	4
RELIGIOUS	GUADALUPE MISSIONERS	4714 W 8TH ST	90005	4
RELIGIOUS	GUARDIAN ANGEL CATHOLIC CHURCH	10886 LEHIGH AVE	91331	7
RELIGIOUS	GUIDANCE CHURCH HEART LINE	7225 CRENSHAW BLVD	90043	8
RELIGIOUS	GUIDANCE CHURCH OF RELIGIOUS	7225 CRENSHAW BLVD	90043	8
RELIGIOUS	GURU RAM DAS GURDWARA	1649 S ROBERTSON BLVD	90035	5
RELIGIOUS	H S CHURCH	6682 SELMA AVE	90028	13
RELIGIOUS	HAERAM PRESBYTERIAN CHURCH	1654 CORDOVA ST	90007	1
PARK	HAINES CANYON PARK	ESTEPA & ARAMA	91042	2
RELIGIOUS	HAMILTON UNITED METHODIST CHR	6330 S FIGUEROA ST	90003	8
RELIGIOUS	HAN MA-UN BAPTIST CHURCH	14246 NORDHOFF ST	91402	7
RELIGIOUS	HANAREUM CHURCH OF SO CALIF	6501 YORK BLVD	90042	14
PARK	HANCOCK PARK	5801 WILSHIRE BLVD	90036	4
RELIGIOUS	HANMI PRESBYTERY	309 S OXFORD AVE	90020	4

Facilities and District Assignments: By Alphabetical Order

Type of Facility	Name	Address	Zip Code	Proposed District
GOLF COURSE	HANSEN DAM GOLF COURSE	10400 GLENOAKS BLVD	91040	7
PARK	HANSEN DAM PARK	11850 FOOTHILL BLVD	91040	7
AQUATICS	HANSEN DAM POOL	11770 FOOTHILL BLVD.	91342	7
RELIGIOUS	HANYANG PRESBYTERIAN CHURCH	13500 BRANFORD ST	91331	6
LAPD	HARBOR DIVISION (5)	2175 JOHN S. GIBSON BLVD.	90731	15
RELIGIOUS	HARBOR CALVARY CHURCH	867 W 10TH ST	90731	15
RELIGIOUS	HARBOR CHRISTIAN CTR	1551 N WILMINGTON BLVD	90744	15
RECREATIONAL CENTERS	HARBOR CITY CHILD CARE	24901 FRAMPTON AVE	90710	15
RELIGIOUS	HARBOR CITY CONGREGATION	1503 FIGUEROA ST	90744	15
RECREATIONAL CENTERS	HARBOR CITY REC CTR	24901 FRAMPTON AV	90710	15
RECREATIONAL CENTERS	HARBOR CITY RECREATION CENTER	24901 FRAMPTON AVE	90710	15
RELIGIOUS	HARBOR CITY SPANISH SEVENTH	1409 253RD ST	90710	15
PARK	HARBOR HIGHLANDS PARK	825 CAPITOL DR	90731	15
AQUATICS	HARBOR PARK	1221 N. FIGUEROA	90744	15
GOLF COURSE	HARBOR PARK MUNICIPAL GOLF COURSE	1235 N FIGUEROA PL	90744	15
CEMETERY	HARBOR VIEW MEMORIAL CEMETERY	2411 S GRAND AV	90731	15
GOLF COURSE	HARDING MUNICIPAL GOLF COURSE	4730 CRYSTAL SPRINGS DR	90027	4
RELIGIOUS	HARMONY MISSIONARY BAPTIST CHR	4132 S SAN PEDRO ST	90011	9
PARK	HAROLD A HENRY PARK	890 S LUCERNE BLVD	90005	10
PARK	HAROLD A. HENRY PARK	890 S. LUCERNE AVE.	90005	10
PARK	HARTLAND MINI PARK	WOODMAN AV & HARTLAND ST	91405	2
AQUATICS	HARVARD PARK	6120 DENKER	90047	8
PARK	HARVARD RECREATION CENTER	1535 W 62ND ST	90047	8
RECREATIONAL CENTERS	HARVARD RECREATION CENTER	1535 W. 62ND STREET	90047	8
RELIGIOUS	HARVEST CHRISTIAN CTR	3669 W 54TH ST	90043	8
RELIGIOUS	HARVEST TABERNACLE	1746 E 55TH ST	90058	9
RELIGIOUS	HARVEST TABERNACLE CHURCH	5066 ELLENWOOD DR	90041	14
RELIGIOUS	HARVEST TIME FULL GOSPEL	7421 S BROADWAY	90003	9
RELIGIOUS	HARVESTER MISSION	6417 N FIGUEROA ST	90042	14
PARK	HAZARD PARK	2230 NORFOLK ST	90033	14
RECREATIONAL CENTERS	HAZARD PARK RECREATION CENTER	2230 NORFOLK ST.	90033	14
RELIGIOUS	HAZY MOON ZEN CTR	1651 S GRAMERCY PL	90019	10
RELIGIOUS	HEATH'S MEMORIAL CHRISTIAN CTR	4507 S WESTERN AVE	90062	8
RELIGIOUS	HEAVEN ON EARTH CATHEDRAL	9524 S MAIN ST	90003	8
RELIGIOUS	HEAVENLY RAINBOW BAPTIST CHR	10223 S WESTERN AVE	90047	8
RELIGIOUS	HEAVENLY VISION BAPTIST CHURCH	243 W 85TH PL	90003	9
RELIGIOUS	HEAVENLY VISION CHURCH OF GOD	841 W 85TH ST	90044	8
RELIGIOUS	HEAVENLY WAY CHURCH OF GOD	4306 S VERMONT AVE	90037	9
RELIGIOUS	HEBROW PRESBYTERIAN CHURCH	4050 W PICO BLVD	90019	10
RELIGIOUS	HELP THE CHILDREN	1415 N CAHUENGA BLVD	90028	13
PARK	HENRY ALVAREZ MEMOIAL PARK	2830 LANCASTER AVEN	90033	14
PARK	HENRY ALVAREZ MEMORIAL PARK	2830 LANCASTER AV	90033	14
RELIGIOUS	HERBAL SPIRITUAL CHAPEL	14650 PARTHENIA ST	91402	7
PARK	HERITAGE SQUARE	3800 HOMER ST	90031	1
RELIGIOUS	HIGASHI HONGANJI BUDDHIST TMPL	505 E 3RD ST	90013	9
RELIGIOUS	HIGHER GROUND MISSIONARY CHR	9404 S MAIN ST	90003	8
PARK	HIGHLAND PARK	MARMION WY & S AVE 63	90042	14
RELIGIOUS	HIGHLAND PARK BAPTIST CHURCH	5817 MONTE VISTA ST	90042	1
RECREATIONAL CENTERS	HIGHLAND PARK CHILD CARE	6150 PIEDMONT AVE.	90042	1
RELIGIOUS	HIGHLAND PARK CHR OF NAZARENE	6544 N FIGUEROA ST	90042	14

Facilities and District Assignments: By Alphabetical Order

Type of Facility	Name	Address	Zip Code	Proposed District
RELIGIOUS	HIGHLAND PARK FULL GOSPEL	7131 N FIGUEROA ST	90042	14
RELIGIOUS	HIGHLAND PARK IGLESIA	6544 N FIGUEROA ST	90042	14
RELIGIOUS	HIGHLAND PARK LUTHERAN CHURCH	6310 ALDAMA ST	90042	14
PARK	HIGHLAND PARK RECREATION CENTER	6150 PIEDMONT AV	90042	1
RECREATIONAL CENTERS	HIGHLAND PARK RECREATION CENTER	6150 PIEDMONT AVE.	90042	1
RECREATIONAL CENTERS	HIGHLAND PARK SR. CITIZEN CENTER	6152 N. FIGUEROA ST.	90042	1
RELIGIOUS	HIGHLAND VIEW PENTECOSTAL	3721 MARMION WAY	90065	1
GOLF COURSE	HILLCREST COUNTRY CLUB	10000 W PICO BLVD	90064	5
RELIGIOUS	HILLEL JEWISH CTR AT USC	3300 S HOOVER ST	90007	8
RELIGIOUS	HILLSIDE BIBLE BAPTIST CHURCH	4976 N FIGUEROA ST	90042	1
RELIGIOUS	HILLSIDE BIBLE BAPTIST CHURCH	4840 DRUID ST	90032	14
RELIGIOUS	HIMANG KOREAN CHURCH	3030 W 6TH ST	90020	10
RELIGIOUS	HINDU TEMPLE & INDIAN CULTURAL	21048 DEVONSHIRE ST	91311	12
RELIGIOUS	HINDU TEMPLE SOCIETY	18700 ROSCOE BLVD	91324	12
PARK	HUELTE SPORTS CENTER	16200 BURBANK BLVD	91436	6
RELIGIOUS	HOLINESS CHURCH-GOD IN CHRIST	7617 S HOOVER ST	90044	8
RELIGIOUS	HOLINESS HOUR REVIVAL CTR	5225 S MAIN ST	90037	9
LAPD	HOLLENBECK DIVISION (4)	2111 E. 1ST ST.	90033	14
PARK	HOLLENBECK PARK	415 S SAINT LOUIS ST	90033	14
RECREATIONAL CENTERS	HOLLENBECK RECREATION CENTER	415 S. ST. LOUIS ST.	90033	14
RELIGIOUS	HOLLYWOOD BEVERLY CHRISTIAN	1717 N GRAMERCY PL	90028	4
MUSEUMS	HOLLYWOOD BOWL MUSEUM	2301 N HIGHLAND AV	90068	4
RELIGIOUS	HOLLYWOOD CHRISTIAN LIFE CTR	1725 IVAR AVE	90028	13
RELIGIOUS	HOLLYWOOD CHURCH OF RELIGIOUS	7677 W SUNSET BLVD	90046	4
HOSPITAL	HOLLYWOOD COMMUNITY HOSPITAL O	14433 EMELITA ST	91401	2
HOSPITAL	HOLLYWOOD COMMUNITY HOSPITAL O	14433 EMELITA ST	91401	2
HOSPITAL	HOLLYWOOD COMMUNITY HOSPITAL O	6245 DE LONGPRE AVE	90028	13
LAPD	HOLLYWOOD DIVISION (6)	1358 N. WILCOX AVE.	90028	4
PARK	HOLLYWOOD FRANKLIN PARK	7020 FRANKLIN AV	90028	13
RELIGIOUS	HOLLYWOOD INDEPENDENT CHURCH	4527 LEXINGTON AVE	90029	13
RELIGIOUS	HOLLYWOOD INN CHURCH DORMITORY	6724 HOLLYWOOD BLVD	90028	13
RELIGIOUS	HOLLYWOOD KOREA CHURCH	1717 N GRAMERCY PL	90028	4
RELIGIOUS	HOLLYWOOD KOREAN PRESBYTERIAN	1111 ELDEN AVE	90006	1
RELIGIOUS	HOLLYWOOD KOREAN PRESBYTERIAN	1101 ELDEN AVE	90006	1
RELIGIOUS	HOLLYWOOD LUTHERAN CHURCH	1733 N NEW HAMPSHIRE AVE	90027	4
CEMETERY	HOLLYWOOD MEMORIAL PARK	6000 SANTA MONICA BLVD	90038	13
RECREATIONAL CENTERS	HOLLYWOOD RECREATION CENTER	1122 COLE AVE.	90038	4
RECREATIONAL CENTERS	HOLLYWOOD RECREATION CENTER	1122 COLE AVE.	90038	13
RECREATIONAL CENTERS	HOLLYWOOD RECREATION CENTER	1122 COLE AV	90038	13
RELIGIOUS	HOLLYWOOD SEVENTH-DAY ADVENT	1711 N VAN NESS AVE	90028	4
RELIGIOUS	HOLLYWOOD SEVENTH-DAY CMNTY	1711 N VAN NESS AVE	90028	4
RELIGIOUS	HOLLYWOOD SPANISH SEVENTH DAY	657 W 18TH ST	90015	9
RELIGIOUS	HOLLYWOOD UNITED METHODIST CHR	6817 FRANKLIN AVE	90028	4
PARK	HOLMBY PARK	601 CLUB VIEW DR	90024	5
RELIGIOUS	HOLY & GRACE PRESBYTERIAN CHR	11145 MORRISON ST	91601	4
RELIGIOUS	HOLY AFRICAN ORTHODOX CHURCH	5468 9TH AVE	90043	8
RELIGIOUS	HOLY APOSTOLIC CHURCH	1177 E 41ST PL	90011	9
RELIGIOUS	HOLY CROSS	4705 S MAIN ST	90037	9
RELIGIOUS	HOLY DELIVERANCE HOUSE-PRAYER	627 W MANCHESTER AVE	90044	8
RELIGIOUS	HOLY FAITH TEMPLE	1459 W 83RD ST	90047	8

Facilities and District Assignments: By Alphabetical Order

Type of Facility	Name	Address	Zip Code	Proposed District
RELIGIOUS	HOLY HILL COMMUNITY CHURCH	1111 W SUNSET BLVD	90012	1
RELIGIOUS	HOLY MARTYRS ARMENIAN CHURCH	5300 WHITE OAK AVE	91316	5
RELIGIOUS	HOLY MISSION MISSIONARY BAPT	1409 E VERNON AVE	90011	9
RELIGIOUS	HOLY MISSION TEMPLE OF FAITH	4300 W SLAUSON AVE	90043	8
RELIGIOUS	HOLY MT CALVARY BAPTIST CHURCH	11102 S MAIN ST	90061	15
RELIGIOUS	HOLY NAME OF JESUS CATHOLIC	2190 W 31ST ST	90018	10
RELIGIOUS	HOLY NATIVITY PARISH	6700 W 83RD ST	90045	11
RELIGIOUS	HOLY PATHWAY BAPTIST CHURCH	10017 S MAIN ST	90003	8
RELIGIOUS	HOLY PEACE CHURCH IN LA	2240 VENICE BLVD	90006	10
RELIGIOUS	HOLY PILGRIM BAPTIST CHURCH	7517 AVALON BLVD	90003	9
RELIGIOUS	HOLY PILGRIM CHURCH OF GOD	8473 S WESTERN AVE	90047	8
RELIGIOUS	HOLY PILGRIM CHURCH OF GOD	8459 S WESTERN AVE	90047	8
RELIGIOUS	HOLY ROCK BAPTIST CHURCH	11001 S FIGUEROA ST	90061	8
RELIGIOUS	HOLY SHEPHERD LUTHERAN CHURCH	10347 MASON AVE	91311	12
RELIGIOUS	HOLY SPIRIT	1421 S DUNSMUIR AVE	90019	10
RELIGIOUS	HOLY SPIRIT ASSN-UNIFICATION	701 E 3RD ST	90013	9
RELIGIOUS	HOLY SPIRIT RETREAT CTR	4316 LANAI RD	91436	5
RELIGIOUS	HOLY TRINITY	3722 BOYCE AVE	90039	13
RELIGIOUS	HOLY TRINITY	209 N HANFORD AVE	90732	15
RELIGIOUS	HOLY TRINITY	1292 W SANTA CRUZ ST	90732	15
RELIGIOUS	HOLY TRINITY CHURCH	902 E 97TH ST	90002	8
RELIGIOUS	HOLY TRINITY CHURCH OF GOD	2712 W 54TH ST	90043	8
RELIGIOUS	HOLY TRINITY CHURCH OF GOD	9706 S BROADWAY	90003	8
RELIGIOUS	HOLY TRINITY COMMUNITY CHURCH	4209 SANTA MONICA BLVD	90029	13
RELIGIOUS	HOME OF THE GOSPEL	4225 S BROADWAY	90037	9
RELIGIOUS	HOMESTEAD BAPTIST CHURCH	6516 S BROADWAY	90003	9
RELIGIOUS	HON-MICHI CONGREGATION OF LA	4431 WILSHIRE BLVD	90010	10
RELIGIOUS	HONMONBUTSURYU-SHU	3734 POTOMAC AVE	90016	10
RELIGIOUS	HOOVER AVENUE FOURSQUARE CHR	1318 E VERNON AVE	90011	9
RECREATIONAL CENTERS	HOOVER RECREATION CENTER	1010 W. 25TH ST.	90007	1
PARK	HOOVER-GAGE PARK	S HOOVER ST & W GAGE AV	90044	9
RELIGIOUS	HOPE CHAPEL DEL REY	12035 JEFFERSON BLVD	90230	11
RELIGIOUS	HOPE CHAPEL FOURSQUARE CHURCH	7930 MASON AVE	91306	3
RELIGIOUS	HOPE CHAPEL SAN PEDRO	461 W 9TH ST	90731	15
RELIGIOUS	HOPE CHAPEL-VENICE	1400 RIVIERA AVE	90291	11
RELIGIOUS	HOPE CHRISTIAN CHURCH	8460 TAMPA AVE	91324	12
RELIGIOUS	HOPE COMMUNITY REFORMED CHURCH	344 W FLORENCE AVE	90003	9
RELIGIOUS	HOPE FOR HOMELESS YOUTH MNSTRY	2301 BELLEVUE AVE	90026	13
RELIGIOUS	HOPE IN YOUTH	1321 S MARIPOSA AVE	90006	1
RELIGIOUS	HOPE IN YOUTH	2210 SICHEL ST	90031	1
RELIGIOUS	HOPE IN YOUTH	10390 REMICK AVE	91331	7
RELIGIOUS	HOPE IN YOUTH	971 E 43RD ST	90011	9
RELIGIOUS	HOPE IN YOUTH	4665 WILLOW BROOK AVE	90029	13
RELIGIOUS	HOPE IN YOUTH ASCENSION	517 W 112TH ST	90044	8
RELIGIOUS	HOPE INTERNATIONAL BIBLE	4903 FOUNTAIN AVE	90029	13
RELIGIOUS	HOPE LUTHERAN CHURCH-HOLLYWOOD	6720 MELROSE AVE	90038	5
RELIGIOUS	HOPE MEMORIAL LUTHERAN CHURCH	3401 SOMERSET DR	90016	10
RELIGIOUS	HOSANNA COMMUNITY CHURCH	8010 S FIGUEROA ST	90003	8
RELIGIOUS	HOSPITALITY CHURCH OF GOD	11120 S MAIN ST	90061	15
PARK	HOSTETTER PLAYGROUND	DACOTA ST	90023	14

Facilities and District Assignments: By Alphabetical Order

Type of Facility	Name	Address	Zip Code	Proposed District
RELIGIOUS	HOTLINE MINISTRY	5022 ROSEWOOD AVE	90004	4
RELIGIOUS	HOUSE OF AGAPE	404 N VAN NESS AVE	90004	4
RELIGIOUS	HOUSE OF DAVID COMMUNITY CHR	5221 S WESTERN AVE	90062	8
RELIGIOUS	HOUSE OF GOD	4327 DALTON AVE	90062	8
RELIGIOUS	HOUSE OF GOD	5972 S FIGUEROA ST	90003	9
RELIGIOUS	HOUSE OF GOD APOSTOLIC CHURCH	1740 W 59TH ST	90047	8
RELIGIOUS	HOUSE OF GOD CHURCH	3425 W 15TH ST	90019	10
RELIGIOUS	HOUSE OF HOPE DRUG & ALCOHOL	731 W 80TH ST	90044	8
RELIGIOUS	HOUSE OF PRAISE	2414 W SLAUSON AVE	90043	8
RELIGIOUS	HOUSE OF PRAYER CHURCH OF GOD	8401 AVALON BLVD	90003	9
RELIGIOUS	HOUSE OF PRAYER HOLINESS CHR	5927 S HOOVER ST	90044	9
RELIGIOUS	HOUSE OF PRAYER MINISTRY	2635 S PALM GROVE AVE	90016	10
RELIGIOUS	HOUSE OF PRAYER MISSIONARY CHR	9414 AVALON BLVD	90003	9
RELIGIOUS	HOUSE OF PRAYER PENTECOSTAL	7632 S WESTERN AVE	90047	8
RELIGIOUS	HOUSE OF PRAYER RETREAT HOUSE	3431 WAVERLY DR	90027	4
RELIGIOUS	HOUSE OF PRAYER UHC OF A	1432 E 25TH ST	90011	9
RELIGIOUS	HOUSE OF REFUGE CHURCH OF GOD	1452 W 36TH PL	90018	10
RELIGIOUS	HOUSE OF REFUGE CHURCH OF GOD	1446 W 36TH PL	90018	10
PARK	HOWARD FINN PARK	MACHREA ST & FOOTHILL BL	91042	2
PARK	HUBERT H HUMPHREY MEMORIAL PARK	12560 FILMORE ST	91331	7
AQUATICS	HUBERT H. HUMPHREY OURDOOR POOL	12560 FILMORE ST.	91331	7
RECREATIONAL CENTERS	HUBERT HUMPHREY CHILD CARE	12560 FILMORE	91331	7
RECREATIONAL CENTERS	HUBERT HUMPHREY MEMORIAL PARK	12560 FILMORE STREET	91331	7
AQUATICS	HUBERT HUMPHREY SWIMMING POOL	12560 FILMORE STREET	91331	7
RELIGIOUS	HWA YEN BUDDHIST STUDY ASSN	10556 DE SOTO AVE	91311	12
LIBRARY	HYDE PARK BRANCH	6527 CRENSHAW BLVD	90043	8
RELIGIOUS	HYDE PARK CHURCH OF GOD	6315 CRENSHAW BLVD	90043	8
RELIGIOUS	IBN TAYMIYAH ISLAMIC FNDTN	10915 VENICE BLVD	90034	11
RECREATIONAL CENTERS	ICEOPLEX (GRANADA HILLS OFF SITE)	8345 HAYVENHURST PL.	91343	12
RELIGIOUS	IDDP-INSTITUTO	1501 VENICE BLVD	90006	1
RELIGIOUS	IGLECIA PRINCIPE DE PAZ	5524 HOLLYWOOD BLVD	90028	4
RELIGIOUS	IGLESIA ADVENTISTA MID-CITY	330 W 61ST ST	90003	9
RELIGIOUS	IGLESIA APOSTOLICA	4208 S CENTINELA AVE	90066	11
RELIGIOUS	IGLESIA APOSTOLICA DE LA FE EN	1508 MENLO AVE	90006	1
RELIGIOUS	IGLESIA BAUTISTA CAMINO AL CIE	1100 S LORENA ST	90023	14
RELIGIOUS	IGLESIA BAUTISTA DE RESEDA	18644 SHERMAN WAY	91335	3
RELIGIOUS	IGLESIA BAUTISTA DEL VALLE	10705 TELFAIR AVE	91331	7
RELIGIOUS	IGLESIA BAUTISTA EL BUEN	4329 S BROADWAY	90037	9
RELIGIOUS	IGLESIA BAUTISTA EMMANUEL	4540 HUNTINGTON DR S	90032	14
RELIGIOUS	IGLESIA BAUTISTA ESPANEL	14055 VAN NUYS BLVD	91331	6
RELIGIOUS	IGLESIA BAUTISTA JERUSALEM	7475 FALLBROOK AVE	91307	3
RELIGIOUS	IGLESIA BAUTISTA MONTE DE SION	2691 W PICO BLVD	90006	1
RELIGIOUS	IGLESIA BAUTISTA NUEVO	931 FRIGATE AVE	90744	15
RELIGIOUS	IGLESIA BAUTISTA SHALOM	6051 MERIDIAN ST	90042	14
RELIGIOUS	IGLESIA BAUTISTA UNIDA	132 N CHICAGO ST	90033	14
RELIGIOUS	IGLESIA BETHAL ASSEMBLY OF GOD	117 W 89TH ST	90003	8
RELIGIOUS	IGLESIA BETHEL	22222 SATICOY ST	91303	3
RELIGIOUS	IGLESIA BIBLICA VIDA NUEVA	2945 EAGLE ROCK BLVD	90065	1
RELIGIOUS	IGLESIA CASA DE DIOS	2833 FAIRMOUNT ST	90033	14
RELIGIOUS	IGLESIA CATOLICA ORTHODOXA	2145 W SUNSET BLVD	90026	13

Facilities and District Assignments: By Alphabetical Order

Type of Facility	Name	Address	Zip Code	Proposed District
RELIGIOUS	IGLESIA CAUDALES DE VIDA	1215 VENICE BLVD	90006	1
RELIGIOUS	IGLESIA CHRISTIANA UNIVERSAL	4058 W PICO BLVD	90019	10
RELIGIOUS	IGLESIA COMUNIDAD BIBLICA	14339 HAMLIN ST	91401	6
RELIGIOUS	IGLESIA CRISTIANA	2428 W 9TH ST	90006	1
RELIGIOUS	IGLESIA CRISTIANA	4913 CLINTON ST	90004	4
RELIGIOUS	IGLESIA CRISTIANA ADONAI	9012 TOPANGA CANYON BLVD	91304	12
RELIGIOUS	IGLESIA CRISTIANA ANTIOQUIA	3501 W ADAMS BLVD	90018	10
RELIGIOUS	IGLESIA CRISTIANA CASA DE DIOS	4420 AVALON BLVD	90011	9
RELIGIOUS	IGLESIA CRISTIANA CHURCH	4909 CLINTON ST	90004	4
RELIGIOUS	IGLESIA CRISTIANA DEL VALLE	14602 KITTRIDGE ST	91405	6
RELIGIOUS	IGLESIA CRISTIANA DISCIPULOS	11311 SATICOY ST	91352	6
RELIGIOUS	IGLESIA CRISTIANA EBENZER	10508 S SAN PEDRO ST	90003	8
RELIGIOUS	IGLESIA CRISTIANA ELIM	11855 S MAIN ST	90061	15
RELIGIOUS	IGLESIA CRISTIANA FILADELFIA	3170 PYRITES ST	90032	1
RELIGIOUS	IGLESIA CRISTIANA GETSEMANI	13704 VAN NUYS BLVD	91331	7
RELIGIOUS	IGLESIA CRISTIANA HEBRON	2614 S WESTERN AVE	90018	10
RELIGIOUS	IGLESIA CRISTIANA JERUSALEM	4402 W PICO BLVD	90019	10
RELIGIOUS	IGLESIA CRISTIANA MARANATHA	8424 VENTURA CANYON AVE	91402	6
RELIGIOUS	IGLESIA CRISTIANA ROCA	6027 S SAN PEDRO ST	90003	9
RELIGIOUS	IGLESIA CRISTINA EVANGELICA	1499 COLORADO BLVD	90041	14
RELIGIOUS	IGLESIA CRISTO ES EL CAMINO	8955 S WESTERN AVE	90047	8
RELIGIOUS	IGLESIA CRISTO ES LA ROCA	13244 BROMWICH ST	91331	6
RELIGIOUS	IGLESIA CRITIANA INTRDNMNCNL	20831 1/2 ROSCOE BLVD	91306	12
RELIGIOUS	IGLESIA CUADRANGULAR CRISTO	625 N ALVARADO ST	90026	13
RELIGIOUS	IGLESIA DE CRISTO ELIM	5445 W SUNSET BLVD	90027	13
RELIGIOUS	IGLESIA DE CRISTO SHALOM	2235 BEVERLY BLVD	90057	13
RELIGIOUS	IGLESIA DE DIOS	5024 VINELAND AVE	91601	4
RELIGIOUS	IGLESIA DE DIOS	406 N SOTO ST	90033	14
RELIGIOUS	IGLESIA DE DIOS 7 DIA BUENAS	7963 VAN NUYS BLVD	91402	6
RELIGIOUS	IGLESIA DE DIOS CAMINO DE	1830 W PICO BLVD	90006	1
RELIGIOUS	IGLESIA DE DIOS CAMINO DE	5877 MELROSE AVE	90038	4
RELIGIOUS	IGLESIA DE DIOS CAMINO DE	2170 W SUNSET BLVD	90026	13
RELIGIOUS	IGLESIA DE DIOS EVANGELICA	4519 S BROADWAY	90037	9
RELIGIOUS	IGLESIA DE DIOS ISRALITA	1514 W 7TH ST	90017	1
RELIGIOUS	IGLESIA DE DIOS PALMAS DE ELIM	4053 AVALON BLVD	90011	9
RELIGIOUS	IGLESIA DE DIOS PENTECOSTAL	1501 VENICE BLVD	90006	1
RELIGIOUS	IGLESIA DE DIOS PENTECOSTAL	8249 SEPULVEDA BLVD	91402	6
RELIGIOUS	IGLESIA DE DIOS PENTECOSTAL	2806 W VERNON AVE	90008	8
RELIGIOUS	IGLESIA DE DIOS PENTECOSTAL	2903 S WESTERN AVE	90018	10
RELIGIOUS	IGLESIA DE DIOS PENTECOSTAL	1750 W ADAMS BLVD	90018	10
RELIGIOUS	IGLESIA DE DIOS PENTECOSTAL	3620 W PICO BLVD	90019	10
RELIGIOUS	IGLESIA DE DIOS PENTECOSTAL	3905 BEVERLY BLVD	90004	13
RELIGIOUS	IGLESIA DE DIOS PENTECOSTAL	4619 MELROSE AVE	90029	13
RELIGIOUS	IGLESIA DE DIOS PENTECOSTES EL	946 W 49TH ST	90037	9
RELIGIOUS	IGLESIA DE DIOS RIOS DE AGUA	1122 W 24TH ST	90007	1
RELIGIOUS	IGLESIA DE DIOS SEPTIMO DIA	352 E 74TH ST	90003	9
RELIGIOUS	IGLESIA DE JESUCRISTO	9722 S FIGUEROA ST	90003	8
RELIGIOUS	IGLESIA DE RESTAURACION	9936 BEACHY AVE	91331	6
RELIGIOUS	IGLESIA DEL CUERPO DE CRISTO	8001 LAUREL CANYON BLVD	91605	6
RELIGIOUS	IGLESIA DEL DIOS VIVO	901 W WASHINGTON BLVD	90015	1

Facilities and District Assignments: By Alphabetical Order

Type of Facility	Name	Address	Zip Code	Proposed District
RELIGIOUS	IGLESIA DEL DIOS VIVO	7361 RESEDA BLVD	91335	3
RELIGIOUS	IGLESIA DEL DIOS VIVO	1248 E 27TH ST	90011	9
RELIGIOUS	IGLESIA DEL NAZARENO	1401 BELLEVUE AVE	90026	1
RELIGIOUS	IGLESIA DEL NAZARENO	9260 VAN NUYS BLVD	91402	7
RELIGIOUS	IGLESIA DEL NAZARENO	2750 MARSH ST	90039	13
RELIGIOUS	IGLESIA DEL PACTO EVANGELICO	1649 YOSEMITE DR	90041	14
RELIGIOUS	IGLESIA DEL PRINCIPE DE PAZ	719 CYPRESS AVE	90065	1
RELIGIOUS	IGLESIA DERBE	2640 S WESTERN AVE	90018	10
RELIGIOUS	IGLESIA DIOS ES AMOR	1100 N AVALON BLVD	90744	15
RELIGIOUS	IGLESIA EL BUEN SAMARITANO	15072 POLK ST	91342	7
RELIGIOUS	IGLESIA EL NUEVO NACIMIENTO	1313 FEDORA ST	90006	1
RELIGIOUS	IGLESIA EL SHADDAI	7056 MILWOOD AVE	91303	3
RELIGIOUS	IGLESIA EL SINAI	25364 BELLE PORTE AVE	90710	15
RELIGIOUS	IGLESIA ELIM	5025 MCKINLEY AVE	90011	9
RELIGIOUS	IGLESIA EN EL VALLE	3709 ROLLE ST	90031	1
RELIGIOUS	IGLESIA ENCUENTRO CON DIOS	4811 S VERMONT AVE	90037	9
RELIGIOUS	IGLESIA EVANGELICA	13060 MONTAGUE ST	91331	6
RELIGIOUS	IGLESIA EVANGELICA	3501 GLEASON AVE	90063	14
RELIGIOUS	IGLESIA EVANGELICA APOSTOL	2410 W SLAUSON AVE	90043	8
RELIGIOUS	IGLESIA EVANGELICA APOSTOLES	5950 S WESTERN AVE	90047	8
RELIGIOUS	IGLESIA EVANGELICA BAUTISTA	13550 HERRON ST	91342	7
RELIGIOUS	IGLESIA EVANGELICA BAUTISTA	2030 GLENDALE BLVD	90039	13
RELIGIOUS	IGLESIA EVANGELICA EL CALVARIO	7446 LANKERSHIM BLVD	91605	6
RELIGIOUS	IGLESIA EVANGELICA FUNDAMENTO	7611 BALBOA BLVD	91406	6
RELIGIOUS	IGLESIA EVANGELICA HIJOS	18438 WYANDOTTE ST	91335	3
RELIGIOUS	IGLESIA EVANGELICA LATINA	1250 BELLEVUE AVE	90026	1
RELIGIOUS	IGLESIA EVANGELICA LATINA	3321 W SUNSET BLVD	90026	4
RELIGIOUS	IGLESIA EVANGELICA PENIEL INC	721 N MARINE AVE	90744	15
RELIGIOUS	IGLESIA EVANGELICA PENTECOSTAL	2683 W PICO BLVD	90006	1
RELIGIOUS	IGLESIA EVANGELICA RIOS	652 N WESTMORELAND AVE	90004	13
RELIGIOUS	IGLESIA EVANGELICA SOL DE	7963 VAN NUYS BLVD	91402	6
RELIGIOUS	IGLESIA EVANGELICA YTH MNSTRS	1250 BELLEVUE AVE	90026	1
RELIGIOUS	IGLESIA FARO DE LUZ	1545 W 35TH PL	90018	10
RELIGIOUS	IGLESIA GETHSEMANE ASAMBLEA DE	2329 W PICO BLVD	90006	1
RELIGIOUS	IGLESIA GETSEMANI	4272 S HOOVER ST	90037	9
RELIGIOUS	IGLESIA GUERREROS DE CRISTO	1809 WEST BLVD	90019	10
RELIGIOUS	IGLESIA HISPANA BAUTISTA	1528 N WILTON PL	90028	13
RELIGIOUS	IGLESIA HISPANA DEL GRACIA	12925 BRANFORD ST	91331	6
RELIGIOUS	IGLESIA HISPANA DEL PACTO	WHITE OAK AVE & SATICOY	91325	12
RELIGIOUS	IGLESIA ISRAELITA CASA DE DOIS	20825 1/2 ROSCOE BLVD	91306	12
RELIGIOUS	IGLESIA LA PALABRA DE VERDAD	6516 S BROADWAY	90003	9
RELIGIOUS	IGLESIA LATINA EMMANUEL	330 W VERNON AVE	90037	9
RELIGIOUS	IGLESIA MANANTIAL REDENCION	5015 MELROSE AVE	90038	4
RELIGIOUS	IGLESIA MANANTIALES DE VIDA	2260 W WASHINGTON BLVD	90018	10
RELIGIOUS	IGLESIA MISIONERA CUADRANGULAR	3018 W PICO BLVD	90006	1
RELIGIOUS	IGLESIA MONTE DE SION	4250 W 3RD ST	90020	4
RELIGIOUS	IGLESIA NI CRISTO	141 N UNION AVE	90026	13
RELIGIOUS	IGLESIA NI CRISTO	207 N UNION AVE	90026	13
RELIGIOUS	IGLESIA PENTECOSTE SOL DE	4370 WALL ST	90011	9
RELIGIOUS	IGLESIA PENTECOSTES FILADELFIA	5223 AVALON BLVD	90011	9

Facilities and District Assignments: By Alphabetical Order

Type of Facility	Name	Address	Zip Code	Proposed District
RELIGIOUS	IGLESIA PENTECOSTES MARANATHA	10821 MAGNOLIA BLVD	91601	4
RELIGIOUS	IGLESIA PODER DE DIOS WATER	18825 SATICOY ST	91335	3
RELIGIOUS	IGLESIA REMANENTE HISPANA	1374 W JEFFERSON BLVD	90007	8
RELIGIOUS	IGLESIA ROCA DE SALVACION	122 S EVERGREEN AVE	90033	14
RELIGIOUS	IGLESIA SION ASSEMBLY OF GOD	555 W 12TH ST	90731	15
RELIGIOUS	IGLESIA SOL DE JUSTICIA	10844 TUXFORD PL	91352	2
RELIGIOUS	IGLESIA SOL DEL VALLE	10725 PENROSE ST	91352	2
RELIGIOUS	IGLESIA UNIVERSAL DEL REINO DE	18449 KITTRIDGE ST	91335	3
RELIGIOUS	IGLESIA VIDA ABUNDANTE	216 E IMPERIAL HWY	90061	15
RELIGIOUS	IGLESIA VOZ DE SALVACION	1873 W JEFFERSON BLVD	90018	10
RELIGIOUS	IGLESIAS BAUTISTAS HISPANAS	2945 EAGLE ROCK BLVD	90065	1
RELIGIOUS	IL SHIN PRESBYTERIAN CHURCH	1256 LYMAN PL	90029	13
RELIGIOUS	IMAN INC	3376 MOTOR AVE	90034	5
RELIGIOUS	IMMACULATE CONCEPTION	1433 W 9TH ST	90015	1
RELIGIOUS	IMMACULATE CONCEPTION CCD	832 GREEN AVE	90017	1
RELIGIOUS	IMMACULATE HEART COMMUNITY	435 S KENMORE AVE	90020	4
RELIGIOUS	IMMACULATE HEART COMMUNITY	5515 FRANKLIN AVE	90028	4
RELIGIOUS	IMMACULATE HEART OF MARY	4950 SANTA MONICA BLVD	90029	13
RELIGIOUS	IMMANUEL BAPTIST CHURCH	4726 ARLINGTON AVE	90043	8
RELIGIOUS	IMMANUEL PRESBYTERIAN CHURCH	3300 WILSHIRE BLVD	90010	10
RELIGIOUS	IMPERIAL CHURCH OF CHRIST	11316 S SAN PEDRO ST	90061	15
RECREATIONAL CENTERS	IMPERIAL COURTS RECREATION CENTER	2250 W. 114TH STREET	90059	15
PARK	IMPERIAL PARKWAY	W IMPERIAL HWY & HILLCREST ST	90045	11
RELIGIOUS	IN CHRIST CHURCH	3406 W WASHINGTON BLVD	90018	10
RELIGIOUS	IN HIS STEPS MINISTRY	5730 W ADAMS BLVD	90016	10
RELIGIOUS	INDEPENDENT MISSIONARY BAPTIST	933 E 27TH ST	90011	9
RELIGIOUS	INDONESIAN CHRISTIAN FLLWSHP	18425 KITTRIDGE ST	91335	3
RELIGIOUS	INGELES DE DIOS	8620 VAN NUYS BLVD	91402	6
RELIGIOUS	INGLESIA DE DIOS PENTECOSTAL	11216 1/2 VANOWEN ST	91605	2
RELIGIOUS	INGLESIA EN EL CAMINO THE NRTH	5853 LAUREL CANYON BLVD	91607	2
RELIGIOUS	INNER CIRCLE CHURCH-GRADUATE	3860 CRENSHAW BLVD	90008	10
RELIGIOUS	INSPIRATIONS MINISTRIES	6082 1/2 ALCOTT ST	90035	10
RELIGIOUS	INSTITUTE OF DIVINE RESEARCH	3409 W 21ST ST	90018	10
RELIGIOUS	INSTITUTE OF RELIGION	1044 FIGUEROA ST	90744	15
RELIGIOUS	INTER VARSITY CHRISTIAN	10962 LE CONTE AVE	90024	5
RELIGIOUS	INTERNATIONAL CENTRAL GOSPEL	14424 VANOWEN ST	91405	6
RELIGIOUS	INTERNATIONAL CENTRAL GOSPEL	5080 N MAYWOOD AVE	90041	14
RELIGIOUS	INTERNATIONAL EVANGELISM	14617 VICTORY BLVD	91411	6
RELIGIOUS	INTERNATIONAL MISSIONARY CHR	7855 LINDLEY AVE	91335	3
RELIGIOUS	INTERNATIONAL PENTECOSTAL CITY	4610 HOOPER AVE	90011	9
RELIGIOUS	IRANIAN CHURCH ON THE WAY	14800 SHERMAN WAY	91405	6
RELIGIOUS	IRANIAN SYNAGOGUE	18356 OXNARD ST	91356	3
PARK	IRVING SCHACHTER PARK	BEVERWIL DR	90064	5
RELIGIOUS	ISKCON MEMBERSHIP	3748 WATSEKA AVE	90034	10
RELIGIOUS	ISKON LEGAL	3764 WATSEKA AVE	90034	10
RELIGIOUS	ISLAMIC CENTER OF NORTHRIDGE	11439 ENCINO AVE	91344	12
RELIGIOUS	ISLAMIC CENTER OF RESEDA	18206 VICTORY BLVD	91335	3
RELIGIOUS	ISLAMIC CENTER OF SOUTHERN CA	434 S VERMONT AVE	90020	4
RELIGIOUS	ISLAMIC STUDIES & INVITATIONAL	8741 VAN NUYS BLVD	91402	6
RELIGIOUS	ISLAMIC STUDY CTR	5114 VINELAND AVE	91601	4

Facilities and District Assignments: By Alphabetical Order

Type of Facility	Name	Address	Zip Code	Proposed District
RELIGIOUS	ISRAEL MISSIONARY BAPTIST CHR	4501 COMPTON AVE	90011	9
RELIGIOUS	J L CASTON FELLOWSHIP CTR	3421 CIMARRON ST	90018	10
RELIGIOUS	JACK DUPREE	6817 S WESTERN AVE	90047	8
GOLF COURSE	JACK THOMPSON GOLF COURSE	9835 S WESTERN AV	90047	8
RELIGIOUS	JAMES B THOMPSON	4822 S CENTRAL AVE	90011	9
PARK	JAMES PARK	SAINT JAMES PK	90007	1
MUSEUMS	JAPANESE AMERICAN NATIONAL MUSEUM	369 E 1ST ST	90012	9
RELIGIOUS	JAPANESE EVANGELICAL MISS SOC	948 E 2ND ST	90012	9
MISCELLANEOUS	JAPANESE GARDEN	6100 WOODLEY AV	91436	6
RELIGIOUS	JAPANESE SEVENTH-DAY ADVENTIST	3010 EAGLE ST	90063	14
LIBRARY	JEFFERSON BRANCH	2211 W JEFFERSON BLVD	90018	10
RELIGIOUS	JEHOVA JUSTICIA NUESTRA	7403 TUJUNGA AVE	91605	6
RELIGIOUS	JEHOVAH'S WITNESSES	3051 W PICO BLVD	90006	1
RELIGIOUS	JEHOVAH'S WITNESSES	1230 W TEMPLE ST	90026	1
RELIGIOUS	JEHOVAH'S WITNESSES	5921 ECHO ST	90042	1
RELIGIOUS	JEHOVAH'S WITNESSES	5460 SEPULVEDA BLVD	91411	2
RELIGIOUS	JEHOVAH'S WITNESSES	5440 TROOST AVE	91601	2
RELIGIOUS	JEHOVAH'S WITNESSES	20600 VENTURA BLVD	91364	3
RELIGIOUS	JEHOVAH'S WITNESSES	7441 TAMPA AVE	91335	3
RELIGIOUS	JEHOVAH'S WITNESSES	7747 OWENSMOUTH AVE	91304	3
RELIGIOUS	JEHOVAH'S WITNESSES	10751 BURBANK BLVD	91601	4
RELIGIOUS	JEHOVAH'S WITNESSES	128 S KINGS RD	90048	5
RELIGIOUS	JEHOVAH'S WITNESSES	14659 ERWIN ST	91411	6
RELIGIOUS	JEHOVAH'S WITNESSES	12041 WICKS ST	91352	6
RELIGIOUS	JEHOVAH'S WITNESSES	14454 FOX ST	91345	7
RELIGIOUS	JEHOVAH'S WITNESSES	13262 BRADLEY AVE	91342	7
RELIGIOUS	JEHOVAH'S WITNESSES	10615 S FIGUEROA ST	90003	8
RELIGIOUS	JEHOVAH'S WITNESSES	1610 W VERNON AVE	90062	8
RELIGIOUS	JEHOVAH'S WITNESSES	227 E MANCHESTER AVE	90003	9
RELIGIOUS	JEHOVAH'S WITNESSES	5500 S BROADWAY	90037	9
RELIGIOUS	JEHOVAH'S WITNESSES	4617 S VERMONT AVE	90037	9
RELIGIOUS	JEHOVAH'S WITNESSES	4407 W WASHINGTON BLVD	90016	10
RELIGIOUS	JEHOVAH'S WITNESSES	2400 ABBOT KINNEY BLVD	90291	11
RELIGIOUS	JEHOVAH'S WITNESSES	10332 TOPANGA CANYON BLVD	91311	12
RELIGIOUS	JEHOVAH'S WITNESSES	1221 COLE AVE	90038	13
RELIGIOUS	JEHOVAH'S WITNESSES	4145 MELROSE AVE	90029	13
RELIGIOUS	JEHOVAH'S WITNESSES	621 N VIRGIL AVE	90004	13
RELIGIOUS	JEHOVAH'S WITNESSES	1505 FIGUEROA ST	90744	15
RELIGIOUS	JEHOVAH'S WITNESSES	5108 FOUNTAIN AVE	90029	13
RELIGIOUS	JERIAH CHURCH OF GOD	2941 W 70TH ST	90043	8
RELIGIOUS	JERICO MISSIONARY BAPTIST CHR	9229 S BROADWAY	90003	8
RELIGIOUS	JERUSALEM MISSIONARY BAPTIST	8025 S WESTERN AVE	90047	8
PARK	JESSE OWENS CO PARK	9637 S WESTERN AV	90047	8
PARK	JESSE OWENS PARK	7100 WHITE OAK AV	91406	12
RELIGIOUS	JESUCRISTO TODO PODEROSO	8107 S HOOVER ST	90044	8
RELIGIOUS	JESUS CHRIST FAITH CTR	1576 W ADAMS BLVD	90007	8
RELIGIOUS	JESUS HOUSE OF PRAYER	6125 S NORMANDIE AVE	90044	8
RELIGIOUS	JESUS IN THE WORLD FELLOWSHIP	2501 COLORADO BLVD	90041	14
RELIGIOUS	JESUS IS DELIGHT MISSIONARY	1560 E 109TH ST	90059	15
RELIGIOUS	JESUS SACRED HEART CHURCH	10837 COLLINS ST	91601	4

Facilities and District Assignments: By Alphabetical Order

Type of Facility	Name	Address	Zip Code	Proposed District
RELIGIOUS	JEVOHAH'S WITNESSES	2326 E 103RD ST	90002	15
RELIGIOUS	JEWISH COMMITTEE-PERSONAL SVC	216 S LAKE ST	90057	13
RELIGIOUS	JEWISH FEDERATION COUNCIL-LA	22622 VANOWEN ST	91307	3
RELIGIOUS	JEWISH LEARNING	7407 BEVERLY BLVD	90036	5
RELIGIOUS	JEWISH NATIONAL FUND	6310 SAN VICENTE BLVD	90048	5
RELIGIOUS	JEWISH RECONSTRUCTIONIST FED	6310 SAN VICENTE BLVD	90048	5
RECREATIONAL CENTERS	JIM GILLIAM RECREATION CENTER	4000 S LA BREA AV	90008	8
RELIGIOUS	JODO SHU BETSUIN	442 E 3RD ST	90013	9
RELIGIOUS	JOEL A BLACK CONTRACTOR	22041 LOPEZ ST	91364	3
LIBRARY	JOHN C. FREMONT BRANCH	6121 MELROSE AVE	90038	4
LIBRARY	JOHN MUIR BRANCH	6001 S VERMONT AVE	90044	9
PARK	JOHN QUIMBY PARK	7008 DE SOTO AV	91306	3
PARK	JOHN S GIBSON JR PARK	S HARBOR BLVD & W 6TH ST	90731	15
RELIGIOUS	JOHNNIE M PATTON	907 E 105TH ST	90002	8
RELIGIOUS	JOHREI FELLOWSHIP	3068 SAN MARINO ST	90006	10
RECREATIONAL CENTERS	JORDAN DOWNS RECREATION CENTER	9900 GRAPE STREET	90002	15
RELIGIOUS	JOSEPH KAHAL CONGREGATION	10505 SANTA MONICA BLVD	90025	5
RELIGIOUS	JOURNEY MISSIONARY BAPTIST CHR	6801 AVALON BLVD	90003	9
RELIGIOUS	JOY CHRISTIAN FELLOWSHIP	1645 BEVERLY BLVD	90026	13
RELIGIOUS	JUBILEE WORLD MISSIONS INC	1636 W 8TH ST	90017	1
RELIGIOUS	JULIO RIVAS	1777 VINE ST	90028	13
RELIGIOUS	JUNE COBB CHURCH OF RELIGIOUS	1195 E 55TH ST	90011	9
LIBRARY	JUNIPERO SERRA BRANCH	4301 S FIGUEROA ST	90037	9
PARK	KAGEL CANYON PARK	KAGEL CANYON ST	91342	7
HOSPITAL	KAISER FOUNDATION HOSPITAL	13652 CANTARA ST	91402	6
HOSPITAL	KAISER FOUNDATION HOSPITAL	25825 S VERMONT AVE	90710	15
HOSPITAL	KAISER FOUNDATION HOSPITAL LOS	1515 VERMONT AVE	90027	13
HOSPITAL	KAISER FOUNDATION HOSPITAL MEN	765 COLLEGE ST	90012	1
HOSPITAL	KAISER FOUNDATION HOSPITAL PAN	9140 VAN NUYS BLVD	91402	7
HOSPITAL	KAISER FOUNDATION HOSPITAL SUN	4867 SUNSET BLVD	90027	13
HOSPITAL	KAISER FOUNDATION HOSPITAL, WO	5601 DE SOTO AVE	91367	3
HOSPITAL	KAISER FOUNDATION HOSPITAL-WES	6041 CADILLAC	90034	10
RELIGIOUS	KAM LIM MISSION CTR	1722 CRENSHAW BLVD	90019	10
RELIGIOUS	KATHRYN P GROUNDS	125 FREMONT PL	90005	10
RELIGIOUS	KCCC	1111 W SUNSET BLVD	90012	1
RELIGIOUS	KEHILLATH ISRAEL EARLY CHLDHD	16019 W SUNSET BLVD	90272	11
PARK	KEN MALLOY HARBOR REGIONAL PARK	25820 S. VERMONT AVE	90710	15
PARK	KEN MALLOY HARBOR REGIONAL PK	25820 VERMONT AV	90744	15
RECREATIONAL CENTERS	KENNETH HAHN STATE RECREATION AREA	S LA CIENEGA BLVD	90008	8
RELIGIOUS	KHANIQAHI NIMUTULLAHI	11019 ARLETA AVE	91345	7
RELIGIOUS	KING JESUS BAPTIST CHURCH	11737 S FIGUEROA ST	90061	15
RELIGIOUS	KING OF KINGS BAPTIST CHURCH	9819 AVALON BLVD	90003	8
RELIGIOUS	KINGDOM CHRISTIAN FELLOWSHIP	11404 S MAIN ST	90061	15
RELIGIOUS	KINGDOM HALL-JEHOVAH'S WITNESS	7662 APPERSON ST	91042	2
RELIGIOUS	KINGDOM HALL-JEHOVAH'S WITNESS	9724 AVALON BLVD	90003	8
RELIGIOUS	KINGDOM HALL-JEHOVAH'S WITNESS	3310 WADSWORTH AVE	90011	9
RELIGIOUS	KINGS CHAPEL	5301 S WESTERN AVE	90062	8
RELIGIOUS	KIRK O'-VALLEY PRESBYTERIAN	19620 VANOWEN ST	91335	3
PARK	KITTRIDGE MINI PARK	KITTRIDGE ST	91401	2
RELIGIOUS	KLESIS MISSION INTL	1111 W SUNSET BLVD	90012	1

Facilities and District Assignments: By Alphabetical Order

Type of Facility	Name	Address	Zip Code	Proposed District
PARK	KNAPP RANCH PARK	25000 KITTRIDGE ST	91307	3
RELIGIOUS	KNESSET ISRAEL CONGREGATION	2364 S ROBERTSON BLVD	90034	10
GOLF COURSE	KNOLLWOOD COUNTRY CLUB	12040 BALBOA BLVD	91344	12
RELIGIOUS	KNOLLWOOD UNITED METHODIST CHR	12121 BALBOA BLVD	91344	12
RELIGIOUS	KOL TIKVAH	20400 VENTURA BLVD	91364	3
RELIGIOUS	KONKO CHURCH OF LOS ANGELES	2924 E 1ST ST	90033	14
RELIGIOUS	KOREA CENTRAL WESLEYAN CHURCH	7921 DE GARMO AVE	91352	6
RELIGIOUS	KOREA GASPEL BOOK ROOM	3921 WILSHIRE BLVD	90010	10
RELIGIOUS	KOREAN AGAPE REFORMED CHURCH	932 CRENSHAW BLVD	90019	10
RELIGIOUS	KOREAN BAPTIST CHURCH	6682 SELMA AVE	90028	13
RELIGIOUS	KOREAN BUDDHIST KWAM UM SA	4265 W 3RD ST	90020	4
RELIGIOUS	KOREAN CATHOLIC CTR	20124 SATICOY ST	91306	3
RELIGIOUS	KOREAN CATHOLIC RENEWAL MVMNT	4055 WILSHIRE BLVD	90010	10
RELIGIOUS	KOREAN CENTRAL METHODIST CHR	5260 LINCOLN AVE	90042	1
RELIGIOUS	KOREAN CENTRAL UNITED METH	420 E 20TH ST	90011	9
RELIGIOUS	KOREAN CHAPEL	2909 BEVERLY BLVD	90057	13
RELIGIOUS	KOREAN CHOONG SHIN CHURCH	1017 N HELIOTROPE DR	90029	13
RELIGIOUS	KOREAN CHRISTIAN CHURCH	3405 W PICO BLVD	90019	10
RELIGIOUS	KOREAN CHURCH OF JESUS CHRIST	3840 GRAND VIEW BLVD	90066	11
RELIGIOUS	KOREAN CHURCH OF NORTH LA	8756 WOODLEY AVE	91343	12
RELIGIOUS	KOREAN COVENANT CHURCH OF LA	2226 FARGO ST	90039	13
RELIGIOUS	KOREAN EASTERN PRESBYTERIAN	4270 W 6TH ST	90020	4
RELIGIOUS	KOREAN EVANGELICAL CHURCH	1419 S BERENDO ST	90006	1
RELIGIOUS	KOREAN FAITH FOR TODAY	3300 W ADAMS BLVD	90018	10
RELIGIOUS	KOREAN FIRST PRESBYTERIAN CHR	213 S HOBART BLVD	90004	4
RELIGIOUS	KOREAN FRONTIER MISSION	1520 W 9TH ST	90015	1
RELIGIOUS	KOREAN MISSION	7400 OSAGE AVE	90045	11
RELIGIOUS	KOREAN MOK YANG CHURCH	1700 W OLYMPIC BLVD	90015	1
RELIGIOUS	KOREAN MOK YANG CHURCH	3031 BEVERLY BLVD	90057	13
RELIGIOUS	KOREAN PHILADELPHIA PRSBYTRN	3412 W 4TH ST	90020	4
RELIGIOUS	KOREAN PRESBYTERIAN HOSSANA	801 S WILTON PL	90005	10
RELIGIOUS	KOREAN SAE-HAN CHURCH	2531 W PICO BLVD	90006	1
RELIGIOUS	KOREAN SOUTHERN PRESBYTERIAN	2666 W PICO BLVD	90006	1
RELIGIOUS	KOREAN UNITED PRESBYTERIAN CHR	1374 W JEFFERSON BLVD	90007	8
RELIGIOUS	KOREAN VALLEY FIRST BAPTIST	15520 SHERMAN WAY	91406	6
RELIGIOUS	KOREAN WILSHIRE CHRISTIAN CHR	634 S NORMANDIE AVE	90005	10
RELIGIOUS	KOREAN-AMERICAN PRESBYTERIAN	929 S WESTLAKE AVE	90006	1
RELIGIOUS	KOREASAH INC	4027 INGRAHAM ST	90005	10
RELIGIOUS	L A COUNCIL OF CHURCHES	2040 W JEFFERSON BLVD	90018	10
RELIGIOUS	L A DONG SAN CHURCH	2525 W 9TH ST	90006	1
RELIGIOUS	L A DONG SAN CHURCH	836 S CORONADO ST	90057	1
RELIGIOUS	L A FILIPINO AMERICAN CHURCH	5080 N MAYWOOD AVE	90041	14
RELIGIOUS	L A GEETA RAMAYAN MANDALI	2626 S LA CIENEGA BLVD	90034	10
RELIGIOUS	L A GREATER MOUNT OLIVE CHURCH	6810 S FIGUEROA ST	90003	8
RELIGIOUS	L A IMMANUEL MISSION CHURCH	5220 WILSHIRE BLVD	90036	4
RELIGIOUS	L A INTL BAPTIST CHURCH	10919 OXNARD ST	91606	2
RELIGIOUS	L A INTL CHURCH	626 CORONADO TER	90026	13
RELIGIOUS	L A JAPANESE BAPTIST CHURCH	2935 E 2ND ST	90033	14
RELIGIOUS	L A KOREAN BAPTIST CHURCH	7245 VALMONT ST	91042	2
RELIGIOUS	L A KOREAN COMMUNITY CHURCH	1025 S WESTLAKE AVE	90006	1

Los Angeles City Council Redistricting Commission
 250 East First Street, Suite 1005, Los Angeles, CA, 90012
 213-473-4595

Facilities and District Assignments: By Alphabetical Order

Type of Facility	Name	Address	Zip Code	Proposed District
RELIGIOUS	L A PALM METHODIST CHURCH	985 S SERRANO AVE	90006	10
RELIGIOUS	L A PASADENA DIST AME CHURCH	7900 S WESTERN AVE	90047	8
RELIGIOUS	L A PHILLIPI CHURCH	3407 W 6TH ST	90020	10
RELIGIOUS	L A SAEMUNAHN PRESBYTERIAN CHR	4607 PROSPECT AVE	90027	4
RELIGIOUS	L A SHINKWANG KOREAN BAPTIST	1528 N WILTON PL	90028	13
RELIGIOUS	L A SUNG AN PRESBYTERIAN CHR	4501 W 1ST ST	90004	4
RELIGIOUS	L A SUNG JI CHURCH	964 N VERMONT AVE	90029	13
RELIGIOUS	L A SUNG SOO PRESBYTERIAN CHR	1310 LIBERTY ST	90026	13
RELIGIOUS	L MANLEY	7926 AVALON BLVD	90003	9
AQUATICS	L.A.S.S	3980 S. MENLO AVE.	90037	8
MUSEUMS	LA BREA TAR PITS	5801 WILSHIRE BLVD	90036	4
RELIGIOUS	LA CRESCENTA SEVENTH-DAY	6235 HONOLULU AVE	91214	2
FIRE STATIONS	LA FIRE COMPANY -001	2230 PASADENA AVE	90031	1
FIRE STATIONS	LA FIRE COMPANY -002	1962 E CESAR E CHAVEZ AVE	90033	14
FIRE STATIONS	LA FIRE COMPANY -003	108 N FREMONT AVE	90012	9
FIRE STATIONS	LA FIRE COMPANY -004	800 N MAIN ST	90012	14
FIRE STATIONS	LA FIRE COMPANY -005	6621 W MANCHESTER AVE	90045	11
FIRE STATIONS	LA FIRE COMPANY -006	326 VIRGIL AVE	90004	13
FIRE STATIONS	LA FIRE COMPANY -008	11351 TAMPA AVE	91326	12
FIRE STATIONS	LA FIRE COMPANY -009	430 E 7TH ST	90014	14
FIRE STATIONS	LA FIRE COMPANY -010	1335 S OLIVE ST	90015	9
FIRE STATIONS	LA FIRE COMPANY -011	1819 W 7TH ST	90057	1
FIRE STATIONS	LA FIRE COMPANY -012	5921 N FIGUEROA ST	90042	1
FIRE STATIONS	LA FIRE COMPANY -013	1206 S VERMONT AVE	90006	1
FIRE STATIONS	LA FIRE COMPANY -014	3401 S CENTRAL AVE	90011	9
FIRE STATIONS	LA FIRE COMPANY -015	915 W JEFFERSON BLVD	90007	8
FIRE STATIONS	LA FIRE COMPANY -016	2011 N EASTERN AVE	90032	14
FIRE STATIONS	LA FIRE COMPANY -017	1601 S SANTA FE AVE	90021	14
FIRE STATIONS	LA FIRE COMPANY -018	12050 BALBOA BLVD	91344	12
FIRE STATIONS	LA FIRE COMPANY -019	12229 SUNSET BLVD	90049	11
FIRE STATIONS	LA FIRE COMPANY -020	2144 SUNSET BLVD	90026	13
FIRE STATIONS	LA FIRE COMPANY -021	1187 E 52ND ST	90011	9
FIRE STATIONS	LA FIRE COMPANY -023	17281 SUNSET BLVD	90272	11
FIRE STATIONS	LA FIRE COMPANY -024	9411 WENTWORTH ST	91040	2
FIRE STATIONS	LA FIRE COMPANY -025	2927 WHITTIER BLVD	90023	14
FIRE STATIONS	LA FIRE COMPANY -026	2009 S WESTERN AVE	90018	10
FIRE STATIONS	LA FIRE COMPANY -027	1327 N COLE AVE	90028	13
FIRE STATIONS	LA FIRE COMPANY -029	4029 W WILSHIRE BLVD	90010	4
FIRE STATIONS	LA FIRE COMPANY -033	6406 S MAIN ST	90003	9
FIRE STATIONS	LA FIRE COMPANY -034	3661 7TH ST	90018	10
FIRE STATIONS	LA FIRE COMPANY -035	1601 N HILLHURST AVE	90027	4
FIRE STATIONS	LA FIRE COMPANY -037	1090 VETERAN AVE	90024	5
FIRE STATIONS	LA FIRE COMPANY -038	124 E I ST	90744	15
FIRE STATIONS	LA FIRE COMPANY -039	14415 SYLVAN ST	91401	6
FIRE STATIONS	LA FIRE COMPANY -040	330 FERRY ST	90731	15
FIRE STATIONS	LA FIRE COMPANY -041	1439 N GARDNER ST	90046	4
FIRE STATIONS	LA FIRE COMPANY -042	2021 COLORADO BLVD	90041	14
FIRE STATIONS	LA FIRE COMPANY -043	10234 NATIONAL BLVD	90034	5
FIRE STATIONS	LA FIRE COMPANY -044	1410 CYPRESS AVE	90065	1
FIRE STATIONS	LA FIRE COMPANY -046	4370 S HOOVER ST	90037	9

Facilities and District Assignments: By Alphabetical Order

Type of Facility	Name	Address	Zip Code	Proposed District
FIRE STATIONS	LA FIRE COMPANY -047	4575 S HUNTINGTON DR	90032	14
FIRE STATIONS	LA FIRE COMPANY -048	1601 S GRAND AVE	90731	15
FIRE STATIONS	LA FIRE COMPANY -049	400 YACHT ST	90744	15
FIRE STATIONS	LA FIRE COMPANY -050	3036 FLETCHER DR	90065	13
FIRE STATIONS	LA FIRE COMPANY -051	10435 S SEPULVEDA BLVD	90045	11
FIRE STATIONS	LA FIRE COMPANY -052	4957 MELROSE AVE	90029	13
FIRE STATIONS	LA FIRE COMPANY -053	438 N MESA ST	90731	15
FIRE STATIONS	LA FIRE COMPANY -055	4455 E YORK BLVD	90041	14
FIRE STATIONS	LA FIRE COMPANY -056	2759 ROWENA AVE	90039	4
FIRE STATIONS	LA FIRE COMPANY -057	7800 S VERMONT AVE	90044	8
FIRE STATIONS	LA FIRE COMPANY -058	1556 S ROBERTSON BLVD	90035	5
FIRE STATIONS	LA FIRE COMPANY -059	11505 OLYMPIC BLVD	90064	11
FIRE STATIONS	LA FIRE COMPANY -060	5320 TUJUNGA AVE	91601	4
FIRE STATIONS	LA FIRE COMPANY -061	5821 W 3RD ST	90036	5
FIRE STATIONS	LA FIRE COMPANY -062	3631 CENTINELA AVE	90066	11
FIRE STATIONS	LA FIRE COMPANY -063	1930 SHELL AVE	90291	11
FIRE STATIONS	LA FIRE COMPANY -064	118 W 108TH ST	90061	15
FIRE STATIONS	LA FIRE COMPANY -065	1525 E 103RD ST	90002	15
FIRE STATIONS	LA FIRE COMPANY -066	1909 W SLAUSON BLVD	90047	8
FIRE STATIONS	LA FIRE COMPANY -068	5023 W WASHINGTON BLVD	90019	10
FIRE STATIONS	LA FIRE COMPANY -069	15045 SUNSET BLVD	90272	11
FIRE STATIONS	LA FIRE COMPANY -070	9861 RESEDA BLVD	91324	12
FIRE STATIONS	LA FIRE COMPANY -071	107 S BEVERLY GLEN BLVD	90024	5
FIRE STATIONS	LA FIRE COMPANY -072	6811 DE SOTO AVE	91303	3
FIRE STATIONS	LA FIRE COMPANY -073	7419 RESEDA BLVD	91335	3
FIRE STATIONS	LA FIRE COMPANY -074	7777 FOOTHILL BLVD	91042	2
FIRE STATIONS	LA FIRE COMPANY -075	15345 SAN FERNANDO MISSION BLV	91345	7
FIRE STATIONS	LA FIRE COMPANY -076	3111 N CAHUENGA BLVD	90068	4
FIRE STATIONS	LA FIRE COMPANY -077	8943 GLENOAKS BLVD	91352	6
FIRE STATIONS	LA FIRE COMPANY -078	4230 COLDWATER CYN. AVE	91604	2
FIRE STATIONS	LA FIRE COMPANY -079	18030 S VERMONT AVE	90248	15
FIRE STATIONS	LA FIRE COMPANY -080	6911 WORLD WAY WAY W	90045	11
FIRE STATIONS	LA FIRE COMPANY -081	14123 NORDHOFF ST	91331	6
FIRE STATIONS	LA FIRE COMPANY -082	1800 N BRONSON AVE	90028	4
FIRE STATIONS	LA FIRE COMPANY -083	5001 BALBOA BLVD	91316	5
FIRE STATIONS	LA FIRE COMPANY -084	5340 CANOGA AVE	91364	3
FIRE STATIONS	LA FIRE COMPANY -085	1331 W 253RD ST	90710	15
FIRE STATIONS	LA FIRE COMPANY -086	4305 VINELAND AVE	91602	4
FIRE STATIONS	LA FIRE COMPANY -087	10241 BALBOA BLVD	91343	12
FIRE STATIONS	LA FIRE COMPANY -088	5101 N SEPULVEDA BLVD	91403	2
FIRE STATIONS	LA FIRE COMPANY -089	7063 LAUREL CANYON BLVD	91605	2
FIRE STATIONS	LA FIRE COMPANY -090	7921 WOODLEY AVE	91406	6
FIRE STATIONS	LA FIRE COMPANY -091	14430 POLK ST	91342	7
FIRE STATIONS	LA FIRE COMPANY -092	10556 W PICO BLVD	90064	5
FIRE STATIONS	LA FIRE COMPANY -093	19059 VENTURA BLVD	91356	3
FIRE STATIONS	LA FIRE COMPANY -094	4470 COLISEUM ST	90016	10
FIRE STATIONS	LA FIRE COMPANY -095	10010 INTERNATIONAL RD	90045	11
FIRE STATIONS	LA FIRE COMPANY -096	21800 MARILLA ST	91311	12
FIRE STATIONS	LA FIRE COMPANY -097	8021 MULHOLLAND DR	90046	2
FIRE STATIONS	LA FIRE COMPANY -098	13035 VAN NUYS BLVD	91331	7

Facilities and District Assignments: By Alphabetical Order

Type of Facility	Name	Address	Zip Code	Proposed District
FIRE STATIONS	LA FIRE COMPANY -099	14145 MULHOLLAND DR	90077	5
FIRE STATIONS	LA FIRE COMPANY -100	6751 LOUISE AVE	91406	12
FIRE STATIONS	LA FIRE COMPANY -101	1414 25TH ST	90732	15
FIRE STATIONS	LA FIRE COMPANY -102	13200 BURBANK BLVD	91401	5
FIRE STATIONS	LA FIRE COMPANY -103	18143 PARTHENIA ST	91325	12
FIRE STATIONS	LA FIRE COMPANY -104	8349 WINNETKA AVE	91306	12
FIRE STATIONS	LA FIRE COMPANY -105	6345 FALLBROOK AVE	91367	3
FIRE STATIONS	LA FIRE COMPANY -106	23004 ROSCOE BLVD	91304	3
FIRE STATIONS	LA FIRE COMPANY -107	20225 DEVONSHIRE ST	91311	12
FIRE STATIONS	LA FIRE COMPANY -108	12520 MULHOLLAND DR	90210	5
FIRE STATIONS	LA FIRE COMPANY -109	16500 MULHOLLAND DR	90049	11
FIRE STATIONS	LA FIRE COMPANY -111	1444 S SEASIDE AVE	90731	15
FIRE STATIONS	LA FIRE COMPANY -112	550 SAMPSON WAY	90731	15
RELIGIOUS	LA HERMOSA PENTECOSTAL TEMPLE	263 N MOUNTAIN VIEW AVE	90026	13
PARK	LA HIGH MEMORIAL PARK	4625 W. OLYMPIC BLVD	90019	4
PARK	LA HIGH MEMORIAL PARK	4625 W. OLYMPIC BLVD	90019	10
RELIGIOUS	LA IGLESIA DE DIOS	1056 E 21ST ST	90011	9
RELIGIOUS	LA NUEVA JERUSALEM	5899 S BROADWAY	90003	9
RELIGIOUS	LA NUEVA VIDA ASSMEBLY OF GOD	14615 SHERMAN WAY	91405	6
RELIGIOUS	LA PUERTA ABIERTA INC	5759 TUJUNGA AVE	91601	4
RELIGIOUS	LA PUERTA ESTRECHA	6617 S SAN PEDRO ST	90003	9
RELIGIOUS	LA RAMBLA PRE-SCHOOL	1491 W OFARRELL ST	90732	15
RELIGIOUS	LA SENDA ANTIGUA	631 E ADAMS BLVD	90011	9
RELIGIOUS	LA TIJERA UNITED METHODIST CHR	7400 OSAGE AVE	90045	11
RECREATIONAL CENTERS	LA YOUTH ATHLETIC CLUB	401 N. AVE 19	90031	1
RECREATIONAL CENTERS	LAFAYETTE COMMUNITY CENTER	625 S. LAFAYETTE PARK PL.	90057	1
RECREATIONAL CENTERS	LAFAYETTE COMMUNITY CENTER	625 S. LAFAYETTE PARK PL.	90057	10
RECREATIONAL CENTERS	LAFAYETTE SR. CITIZEN CENTER	625 S. LAFAYETTE PARK PLACE	90057	1
RECREATIONAL CENTERS	LAFAYETTE SR. CITIZEN CENTER	625 S. LAFAYETTE PARK PLACE	90057	10
RECREATIONAL CENTERS	LAKE VIEW TERRACE RECREATION CENTER	11075 FOOTHILL BLVD	91342	2
GOLF COURSE	LAKESIDE COUNTRY CLUB	4500 LAKESIDE DR	91602	4
RELIGIOUS	LAKEVIEW TERRACE BAPTIST	11901 FOOTHILL BLVD	91342	7
RECREATIONAL CENTERS	LAKEVIEW TERRACE REC CTR	11075 FOOTHILL BLVD	91342	2
AQUATICS	LANARK	21817 STRATHERN ST.	91304	3
RECREATIONAL CENTERS	LANARK RECREATION CENTER	21816 LANARK STREET	91304	3
AQUATICS	LANARK SWIMMING POOL	21817 STRATHERN STREET	91304	3
RECREATIONAL CENTERS	LAS PALMAS SR. CITIZEN CENTER	1820 N. LAS PALMAS AVE.	90028	4
RELIGIOUS	LASUNG WORLD EVANGELICAL CHR	2861 LOS FELIZ BLVD	90039	13
RELIGIOUS	LATIN AMERICAN FREE METHODIST	201 S DACOTAH ST	90063	14
RELIGIOUS	LATIN CHRISTIAN CHURCH OF LA	2932 ROWENA AVE	90039	4
RELIGIOUS	LATVIAN EVANGELICAL LUTHERAN	1927 RIVERSIDE DR	90039	13
SHOPPING MALL	LAUREL PLAZA	6100 LAUREL CANYON BLVD	91606	2
RELIGIOUS	LAWRENCE CHURCH OF DELIVERANCE	10625 S SAN PEDRO ST	90003	8
RELIGIOUS	LEIMERT PARK CONGREGATION	4669 W ADAMS BLVD	90016	10
RECREATIONAL CENTERS	LELAND RECREATION CENTER	863 S. HERBERT AVE	90731	15
RECREATIONAL CENTERS	LEMON GROVE RECREATION CENTER	4959 LEMON GROVE.	90029	13
RELIGIOUS	LEO BAECK TEMPLE	1300 N SEPULVEDA BLVD	90049	5
RELIGIOUS	LEONA'S PSYCHIC READINGS	666 N KILKEA DR	90048	5
RELIGIOUS	LEWIS METROPOLITAN CME CHR	4900 S WESTERN AVE	90062	8
RELIGIOUS	LIBERTY BAPTIST CHURCH	1500 W 51ST PL	90062	8

Facilities and District Assignments: By Alphabetical Order

Type of Facility	Name	Address	Zip Code	Proposed District
RELIGIOUS	LIBERTY CHURCH-GOD IN CHRIST	5300 S CENTRAL AVE	90011	9
RELIGIOUS	LIBERTY TEMPLE CHURCH OF GOD	13821 OSBORNE ST	91331	6
RELIGIOUS	LIGHT OF THE WORLD CHURCH	9608 COMPTON AVE	90002	15
RELIGIOUS	LIGHTHOUSE CHRISTIAN CHURCH	7943 CANOGA AVE	91304	3
LIBRARY	LINCOLN HEIGHTS BRANCH	2530 WORKMAN ST	90031	1
RELIGIOUS	LINCOLN HEIGHTS CONGREGATION	3521 N FIGUEROA ST	90065	1
RECREATIONAL CENTERS	LINCOLN HEIGHTS RECREATION CENTER	2303 WORKMAN ST.	90031	1
RELIGIOUS	LINCOLN HEIGHTS SPANISH CHURCH	3131 PASADENA AVE	90031	1
RECREATIONAL CENTERS	LINCOLN HEIGHTS SR. CITIZEN CENTER	2323 WORKMAN ST.	90031	1
HOSPITAL	LINCOLN HOSPITAL MEDICAL CENTE	443 S SOUTH SOTO ST	90033	14
RELIGIOUS	LINCOLN MEMORIAL CHURCH	4126 ARLINGTON AVE	90008	8
RELIGIOUS	LINDA'S PSYCHIC SHOP	1101 OCEAN FRONT WALK	90291	11
RELIGIOUS	LINDLEY AVENUE BAPTIST CHURCH	5901 LINDLEY AVE	91356	12
RELIGIOUS	LITTLE BROWN CHURCH	4418 COLDWATER CANYON AVE	91604	2
RELIGIOUS	LITTLE ST JOHN BAPTIST CHURCH	8929 S WESTERN AVE	90047	8
LIBRARY	LITTLE TOKYO BRANCH LIBRARY	244 S ALAMEDA ST	90012	9
RELIGIOUS	LIVE OAK BAPTIST CHURCH	1359 W 84TH PL	90044	8
RELIGIOUS	LIVELY STONE APOSTOLIC CHURCH	4407 W SLAUSON AVE	90043	8
RELIGIOUS	LIVING FAITH CHRISTIAN CHURCH	19503 BUSINESS CENTER DR	91324	12
RELIGIOUS	LIVING HOPE COMMUNITY CHURCH	10600 SEPULVEDA BLVD	91345	7
RELIGIOUS	LIVING THE INNER LIGHT FNDTN	7726 W MANCHESTER AVE	90293	11
RELIGIOUS	LIVING TRUTH CHRISTIAN	5863 S NORMANDIE AVE	90044	9
RELIGIOUS	LIVING WATER FOURSQUARE KOREAN	15017 S FIGUEROA ST	90248	15
RELIGIOUS	LIVING WORD CHRISTIAN ACADEMY	6520 ARIZONA AVE	90045	11
RELIGIOUS	LLAMADA FINAL	402 W ANAHEIM ST	90744	15
RELIGIOUS	LLUVIAS DE GRACIA	1546 WILCOX AVE	90028	13
RELIGIOUS	LMDC	141 W 60TH ST	90003	9
RELIGIOUS	LORD OF HARVEST	2301 BELLEVUE AVE	90026	13
RELIGIOUS	LORD'S HOUSE FOR ALL PEOPLE	9322 S WESTERN AVE	90047	8
RECREATIONAL CENTERS	LOREN MILLER CHILD CARE	2717 HALDDALE AVE.	90018	10
RECREATIONAL CENTERS	LOREN MILLER RECREATION CENTER	2717 HALDDALE AVE.	90018	10
RELIGIOUS	LOS ANGELES CENTRAL KOREAN CHR	1666 MICHIGAN AVE	90033	14
RELIGIOUS	LOS ANGELES CENTRAL UNITED	3423 W 6TH ST	90020	10
MUSEUMS	LOS ANGELES CHILDREN'S MUSEUM	310 N MAIN ST	90012	9
RELIGIOUS	LOS ANGELES CHRISTIAN CTR	8862 S WESTERN AVE	90047	8
RELIGIOUS	LOS ANGELES CITY BAPTIST CHR	709 SPENCE ST	90023	14
COLLEGE/UNIVERSITY	LOS ANGELES CITY COLLEGE	855 N VERMONT AV	90029	13
CIVIC CENTER	LOS ANGELES CIVIC CENTER	200 N SPRING	90012	9
CEMETERY	LOS ANGELES CO CEMETERY	N LORENA ST & E 1ST ST	90063	14
CONVENTION CENTER	LOS ANGELES CONVENTION CENTER	1201 S FIGUEROA ST	90015	9
GOLF COURSE	LOS ANGELES COUNTRY CLUB	10101 WILSHIRE BLVD	90024	5
MUSEUMS	LOS ANGELES COUNTY MUSEUM OF ART	5905 WILSHIRE BLVD	90036	4
HOSPITAL	LOS ANGELES COUNTY USC MEDICAL CENTER	1200 N STATE ST	90033	14
RELIGIOUS	LOS ANGELES DIST-UNITED METH	1010 S FLOWER ST	90015	9
RELIGIOUS	LOS ANGELES FAITH CHAPEL	4817 ROSEWOOD AVE	90004	4
RELIGIOUS	LOS ANGELES FILIPINO BAPTIST	837 S PARK VIEW ST	90057	1
MISCELLANEOUS	LOS ANGELES GLENDALE WATER RECLAMATION PLANT	CHEVY CHASE DR	90039	4
COLLEGE/UNIVERSITY	LOS ANGELES HARBOR COLLEGE	1111 FIGUEROA PL	90744	15
RELIGIOUS	LOS ANGELES HOLINESS CHURCH	3660 S GRAMERCY PL	90018	10
AIRPORT	LOS ANGELES INTERNATIONAL AIRPORT	WORLD WY	90045	11

Los Angeles City Council Redistricting Commission
 250 East First Street, Suite 1005, Los Angeles, CA, 90012
 213-473-4595

Facilities and District Assignments: By Alphabetical Order

Type of Facility	Name	Address	Zip Code	Proposed District
RELIGIOUS	LOS ANGELES INTL CHURCH-CHRIST	3530 WILSHIRE BLVD	90010	10
RELIGIOUS	LOS ANGELES KOREAN CHRISTIAN	2241 N EASTERN AVE	90032	14
RELIGIOUS	LOS ANGELES KOREAN METHODIST	4465 MELROSE AVE	90029	13
RELIGIOUS	LOS ANGELES KOREAN UNITED METH	7400 OSAGE AVE	90045	11
RELIGIOUS	LOS ANGELES LA PUERTA ABIERTA	2235 BEVERLY BLVD	90057	13
RELIGIOUS	LOS ANGELES LA PUERTA ABIERTA	182 S ALVARADO ST	90057	13
RELIGIOUS	LOS ANGELES PRESBYTERIAN CHR	2533 W 3RD ST	90057	1
RELIGIOUS	LOS ANGELES SAMOAN COMMUNITY	1200 S KENMORE AVE	90006	1
RELIGIOUS	LOS ANGELES THIRD CHURCH	4347 11TH AVE	90008	8
COLLEGE/UNIVERSITY	LOS ANGELES VALLEY COLLEGE	5800 FULTON AV	91401	2
ZOO	LOS ANGELES ZOO	5333 ZOO DR	90027	4
LIBRARY	LOS ANGELES-BOOKMOBILE	1636 W MANCHESTER AVE	90047	8
LIBRARY	LOS FELIZ BRANCH	1801 HILLHURST AVE	90027	4
SPORT FACILITIES	LOS FELIZ GOLF COURSE	3207 LOS FELIZ BLVD.	90039	13
GOLF COURSE	LOS FELIZ MUNICIPAL GOLF COURSE	3207 LOS FELIZ BLVD	90039	4
RELIGIOUS	LOS FELIZ UNITED METHODIST CHR	4953 FRANKLIN AVE	90027	4
RELIGIOUS	LOVE & FAITH CHRISTIAN CTR	3976 S HOBART BLVD	90062	8
RELIGIOUS	LOVE KOREAN CHURCH	2911 W TEMPLE ST	90026	13
RELIGIOUS	LOVE OF CHRIST CHURCH	7321 N FIGUEROA ST	90041	14
RELIGIOUS	LOVE OF GOD MISSIONARY BAPTIST	2222 W FLORENCE AVE	90043	8
RELIGIOUS	LOVELY HOPE BAPTIST CHURCH	7819 S SAN PEDRO ST	90003	9
COLLEGE/UNIVERSITY	LOYOLA MARYMOUNT UNIVERSITY	7900 LOYOLA BLVD	90045	11
LIBRARY	LOYOLA VILLAGE BRANCH	7114 W MANCHESTER AVE	90045	11
RELIGIOUS	LUIS VELEZ	3508 W WASHINGTON BLVD	90018	10
RELIGIOUS	LUTHERAN CHURCH-GOOD SHEPHERD	6338 N FIGUEROA ST	90042	14
RELIGIOUS	LUTHERAN CHURCH-RESURRECTION	7500 DE SOTO AVE	91303	3
RELIGIOUS	LUZ DE CIELO IGLESIA	2092 W JEFFERSON BLVD	90018	10
RELIGIOUS	MACEDONIA BAPTIST CHURCH	10508 S SAN PEDRO ST	90003	8
RELIGIOUS	MACEDONIA BAPTIST CHURCH	1755 E 114TH ST	90059	15
RELIGIOUS	MADAM ANNA	1133 S WESTERN AVE	90006	1
RELIGIOUS	MADAM EULA	2647 S SPAULDING AVE	90016	10
RELIGIOUS	MADAME PAULYN PSYCHIC MYSTIC	9111 S SEPULVEDA BLVD	90045	11
RELIGIOUS	MADAME SOPHIA	6124 SAN VICENTE BLVD	90048	5
PARK	MAE BOYAR REC CTR	23936 MAE BOYAR REC CTR	91307	3
PARK	MAE BOYAR RECREATION CENTER	23936 HIGHLANDER RD	91307	3
RELIGIOUS	MAGNOLIA BAPTIST CHURCH	216 E 31ST ST	90011	9
RELIGIOUS	MAGNOLIA MISSIONARY BAPTIST	5134 TOWNE AVE	90011	9
RECREATIONAL CENTERS	MAHOOD SENIOR CENTER	SANTA MONICA BLVD & PURDUE AV	90025	11
RELIGIOUS	MAITTHRI VIHARA BUDDHIST CTR	10819 PENROSE ST	91352	2
RELIGIOUS	MAJESTIC CATERERS	17655 DEVONSHIRE ST	91325	12
LIBRARY	MALABAR BRANCH	2801 WABASH AVE	90033	14
RELIGIOUS	MANCHESTER BAPTIST CHURCH	7926 S VERMONT AVE	90044	8
HOSPITAL	MANCHESTER MANOR CVLT HOSPITAL	837 W MANCHESTER BLVD	90044	8
RELIGIOUS	MANDARIN BAPTIST CHURCH	9124 ZELZAH AVE	91325	12
RELIGIOUS	MANDIE CUBIT MINISTRIES	12295 OSBORNE ST	91331	7
LIBRARY	MAR VISTA BRANCH	12006 VENICE BLVD	90066	11
RECREATIONAL CENTERS	MAR VISTA GARDENS RECREATION CENTER	4901 MARIONWOOD DRIVE	90230	11
RECREATIONAL CENTERS	MAR VISTA RECREATION CENTER	11430 WOODBINE AVE	90066	11
RECREATIONAL CENTERS	MAR VISTA RECREATION CENTER	11430 WOODBINE ST	90066	11
RELIGIOUS	MARCH FOR JESUS	2301 BELLEVUE AVE	90026	13

Facilities and District Assignments: By Alphabetical Order

Type of Facility	Name	Address	Zip Code	Proposed District
RELIGIOUS	MARGUERITE PFEIFFER	6510 QUAKERTOWN AVE	91367	3
RELIGIOUS	MARIANIST VOCATION OFFICE	6740 FALLBROOK AVE	91307	3
RELIGIOUS	MARINA CHRISTIAN CTR	5730 W MANCHESTER AVE	90045	11
RELIGIOUS	MARINA CHRISTIAN FELLOWSHIP	12606 CULVER BLVD	90066	11
LIBRARY	MARK TWAIN BRANCH	9621 S FIGUEROA ST	90003	8
RELIGIOUS	MARTIN LUTHER KING JR METH CHR	2609 W 67TH ST	90043	8
RECREATIONAL CENTERS	MARTIN LUTHER KING JR. THERAPEUTIC CENTER	3916 SOUTH WESTERN AVE.	90062	8
RECREATIONAL CENTERS	MARTIN LUTHER KING JR. THERAPEUTIC CENTER	3916 SOUTH WESTERN AVE.	90062	10
RELIGIOUS	MARY MAGDALENE MISSIONARY BAPT	5102 S WESTERN AVE	90062	8
RELIGIOUS	MARY STAR OF THE SEA	870 W 8TH ST	90731	15
RELIGIOUS	MARYKNOLL FATHERS	745 W ADAMS BLVD	90007	8
RELIGIOUS	MARYKNOLL-LOS ANGELES FED CU	222 S HEWITT ST	90012	9
RELIGIOUS	MASJID AL-MU'MIN ISLAMIC CTR	1635 S ST ANDREWS PL	90019	10
RELIGIOUS	MASJID AL-RASUL	11211 S CENTRAL AVE	90059	15
RELIGIOUS	MASJID BILAL IBN RABAH	5450 CRENSHAW BLVD	90043	8
RELIGIOUS	MASJID BILAL INC	1124 MARTIN LUTHER KING JR E	90011	9
RELIGIOUS	MASJID IBAADILLAH	2310 W JEFFERSON BLVD	90018	10
RELIGIOUS	MASJID UMAR IBN AL-KHATTAB	1025 EXPOSITION BLVD	90007	8
RECREATIONAL CENTERS	MASON PARK	10500 MASON AVE	91311	12
RELIGIOUS	MATEO 25 40 CHURCH	2632 W 15TH ST	90006	1
RELIGIOUS	MATTIE WHITESIDE FELLOWSHIP	5101 MCKINLEY AVE	90011	9
RELIGIOUS	MC CARTY MEMORIAL CHRISTIAN	4103 W ADAMS BLVD	90018	10
RELIGIOUS	MC KINLEY AVENUE BAPTIST CHR	5025 MCKINLEY AVE	90011	9
RELIGIOUS	MEDICAL BENEVOLENCE FOUNDATION	12000 SAN VICENTE BLVD	90049	11
RELIGIOUS	MEDITATION MISSIONARY BAPTIST	867 E VERNON AVE	90011	9
LIBRARY	MEMORIAL BRANCH	4625 W OLYMPIC BLVD	90019	4
LIBRARY	MEMORIAL BRANCH	4625 W OLYMPIC BLVD	90019	10
RELIGIOUS	MEN'S MINISTRIES	1250 BELLEVUE AVE	90026	1
RELIGIOUS	MESSENGERS OF LIGHT	8301 PERSHING DR	90293	11
RELIGIOUS	MESSIAH BAPTIST CHURCH	4500 W ADAMS BLVD	90016	10
RELIGIOUS	MESSIAH LUTHERAN CHURCH	8130 LAUREL CANYON BLVD	91605	6
RELIGIOUS	MESSIAH LUTHERAN CHURCH	1201 W MANCHESTER AVE	90044	8
RELIGIOUS	MESSIAH LUTHERAN PARISH HALL	1149 W MANCHESTER AVE	90044	8
RELIGIOUS	METIVTA	2001 S BARRINGTON AVE	90025	11
RELIGIOUS	METROPOLITAN AME ZION CHURCH	2521 W VIEW ST	90016	10
RELIGIOUS	METROPOLITAN CNRGRTN-JEHOVAH	4145 MELROSE AVE	90029	13
RELIGIOUS	METROPOLITAN COMMUNITY CHURCH	5730 CAHUENGA BLVD	91601	4
RELIGIOUS	METROPOLITAN MISSIONARY BAPT	4200 HOOPER AVE	90011	9
RELIGIOUS	MICHAEL L HALL	8461 S SAN PEDRO ST	90003	9
LIBRARY	MID-VALLEY REGIONAL BRANCH LIBRARY AN	16244 NORDHOFF ST	91343	12
RECREATIONAL CENTERS	MID-VALLEY SR. CITIZEN CENTER	14450 VALERIO STREET	91405	6
HOSPITAL	MIDWAY HOSPITAL MEDICAL CENTER	5925 SAN VICENTE BLVD	90019	10
HOSPITAL	MIDWAY HOSPITAL MEDICAL CENTER	5925 SAN VICENTE BLVD	90019	10
RELIGIOUS	MIJOO LIFE CHURCH	548 S KINGSLEY DR	90020	4
RELIGIOUS	MIJOO YANG KOG PRESBYTERIAN	519 S WESTERN AVE	90020	4
RELIGIOUS	MIKVAH SOCIETY OF LOS ANGELES	9548 W PICO BLVD	90035	5
RELIGIOUS	MILL HILL FATHERS	1841 CAMINO PALMERO ST	90046	4
RELIGIOUS	MINIMS FATHERS	3431 PORTOLA AVE	90032	14
RELIGIOUS	MINISTERIO CRISTIANO LO MEJOR	4101 MELROSE AVE	90029	13
RELIGIOUS	MINISTERIO CRISTIANO SHEKINA	5020 S VERMONT AVE	90037	9

Los Angeles City Council Redistricting Commission
 250 East First Street, Suite 1005, Los Angeles, CA, 90012
 213-473-4595

Facilities and District Assignments: By Alphabetical Order

Type of Facility	Name	Address	Zip Code	Proposed District
RELIGIOUS	MINISTERIO HISPANO	2636 S MANSFIELD AVE	90016	10
RELIGIOUS	MINISTERIO HISPANO	6057 CARLOS AVE	90028	13
RELIGIOUS	MINISTERIO HISPANO PRESBITERIO	25352 BELLE PORTE AVE	90710	15
RELIGIOUS	MINISTERIOS DE JESUCRISTO	8055 LANKERSHIM BLVD	91605	6
RELIGIOUS	MINISTERIOS RHEMA INC	7315 LANKERSHIM BLVD	91605	6
RELIGIOUS	MINS JESUS LA LUZ DEL MUNDO	8860 S MAIN ST	90003	8
RELIGIOUS	MIRACLE CENTER APOSTOLIC CHR	2638 S WESTERN AVE	90018	10
RELIGIOUS	MIRACLE TEMPLE CHRISTIAN	9315 AVALON BLVD	90003	9
RELIGIOUS	MISHKAN ISRAEL CONGREGATION	6254 BEEMAN AVE	91606	2
RELIGIOUS	MISHKON TEPHILO SYNAGOGUES	206 MAIN ST	90291	11
RELIGIOUS	MISION BAUTISTA EMBAJADORES	14517 OSBORNE ST	91402	7
RELIGIOUS	MISION CHRISTIANA VENCEDORES	7409 S BROADWAY	90003	9
RELIGIOUS	MISION CRISTIANA LLUIAS DE	2005 W 9TH ST	90006	1
RELIGIOUS	MISION CRISTIANA PENTECOSTAL	2936 W 8TH ST	90005	1
RELIGIOUS	MISION CRISTIANA PENTECOSTES	2218 S VERMONT AVE	90007	1
RELIGIOUS	MISION EVANGELICA FUENTE-PODER	8537 SEPULVEDA BLVD	91343	7
RELIGIOUS	MISION PENTECOSTES MONTE	9418 AVALON BLVD	90003	9
RELIGIOUS	MISSION APOSENTO ALTO	5213 S HOOVER ST	90037	9
RELIGIOUS	MISSION BAPTIST CHURCH	2012 MOZART ST	90031	1
RELIGIOUS	MISSION BAPTIST MISSIONARY CHR	1836 E 109TH PL	90059	15
HOSPITAL	MISSION COMMUNITY HOSPITAL - P	14850 ROSCOE BLVD	91402	6
RELIGIOUS	MISSION CRISTIANA LLUVIAS	261 N BONNIE BRAE ST	90026	13
RELIGIOUS	MISSION EVANGELICA EDEN	6405 GARVANZA AVE	90042	14
RELIGIOUS	MISSION EVANGELICA HISPANA	14528 1/2 HAMLIN ST	91411	6
RELIGIOUS	MISSION HILLS CHRISTIAN CHURCH	14941 DEVONSHIRE ST	91345	7
GOLF COURSE	MISSION HILLS LITTLE LEAGUE GOLF COURSE	9801 HASKELL AV	91343	12
RELIGIOUS	MISSION MARIA STELLA MARIS	3600 S GAFFEY ST	90731	15
RELIGIOUS	MISSION PENTECOSTAL DE JESU	3007 S CENTRAL AVE	90011	9
RELIGIOUS	MISSION PENTECOSTES-FUENTE DE	2920 S VERMONT AVE	90007	8
RELIGIOUS	MISSIONARY BENEDICTINE SISTERS	933 S BRONSON AVE	90019	10
RELIGIOUS	MOK YANG WESLEYAN KOREAN CHR	824 VENICE BLVD	90015	1
RELIGIOUS	MOMENTS OF MEDITATION BAPTIST	1611 LEIGHTON AVE	90062	10
RELIGIOUS	MONASTERY OF THE ANGELS	1977 CARMEN AVE	90068	4
RELIGIOUS	MONROE STREET CHRISTIAN CHURCH	4160 MONROE ST	90029	13
RELIGIOUS	MONTE SINAI IGLESIA CHR OF GOD	1104 E 22ND ST	90011	9
RELIGIOUS	MONTE SINAI PENTECOSTAL CHURCH	12048 VANOWEN ST	91605	6
RELIGIOUS	MONTE SION CHURCH	3721 MARMION WAY	90065	1
PARK	MONTECITO DEL LEO POLITTI	2110 STADIUM WAY	90026	13
RECREATIONAL CENTERS	MONTECITO HEIGHTS RECREATION CENTER	4545 HOMER ST.	90031	1
RECREATIONAL CENTERS	MONTECITO HEIGHTS SR. CITIZEN CENTER	4545 HOMER ST.	90031	1
RELIGIOUS	MONTGOMERY HALL	4848 EAGLE ROCK BLVD	90041	14
RELIGIOUS	MORNING STAR BAPTIST CHURCH	1334 E 41ST PL	90011	9
RELIGIOUS	MORNING STAR BAPTIST CHURCH	10701 JUNIPER ST	90059	15
RELIGIOUS	MORNING STAR CHRISTIAN CHURCH	17327 VENTURA BLVD	91316	5
RELIGIOUS	MORNING STAR CHURCH OF GOD	1444 E 55TH ST	90011	9
RELIGIOUS	MOTHER MARY SPIRITUAL READING	1217 W MARTIN LUTHER KING JR	90037	9
RELIGIOUS	MOTHER OF SORROWS	114 W 87TH ST	90003	8
RELIGIOUS	MOTHER OF SORROWS CHURCH	100 W 87TH PL	90003	8
HOSPITAL	MOTION PICTURE AND TV HOSPITAL	23388 MULHOLLAND DRIVE	91364	3
RELIGIOUS	MOUNT CALVARY ASSEMBLY INC	1920 E 103RD ST	90002	15

Facilities and District Assignments: By Alphabetical Order

Type of Facility	Name	Address	Zip Code	Proposed District
RELIGIOUS	MOUNT ELIAM BAPTIST CHURCH	4706 S WESTERN AVE	90062	8
RELIGIOUS	MOUNT ELIAM BAPTIST CHURCH	668 E 37TH ST	90011	9
RELIGIOUS	MOUNT HEBRON BAPTIST CHURCH	10219 S WESTERN AVE	90047	8
RELIGIOUS	MOUNT HOLLYWOOD CONGREGATIONAL	4607 PROSPECT AVE	90027	4
RELIGIOUS	MOUNT MORIAH BAPTIST CHURCH	4269 S FIGUEROA ST	90037	9
RELIGIOUS	MOUNT OLIVE BAPTIST CHURCH	4300 COMPTON AVE	90011	9
RELIGIOUS	MOUNT OLIVE CHURCH OF CHRIST	9400 S SAN PEDRO ST	90003	9
RELIGIOUS	MOUNT PLEASANT HILL MISSIONARY	8204 AVALON BLVD	90003	9
RELIGIOUS	MOUNT SINAI BAPTIST CHURCH	225 S MESA ST	90731	15
CEMETERY	MOUNT SINAI MEMORIAL PARK	5950 FOREST LAWN DR	90068	4
RELIGIOUS	MOUNT ZION BAPTIST CHURCH	13401 VAUGHN ST	91340	7
RELIGIOUS	MOUNTAIN VIEW BAPTIST CHURCH	9666 FOOTHILL BLVD	91342	2
GOLF COURSE	MOUNTAINGATE COUNTRY CLUB	12445 MOUNTAINGATE DR	90049	11
GOLF COURSE	MOUNTAINGATE COUNTRY CLUB	12445 MOUNTAINGATE DR	90049	11
RELIGIOUS	MRS LEE	5675 FRANKLIN AVE	90028	4
RELIGIOUS	MRS STEVENS PALM & CARD READER	579 N LARCHMONT BLVD	90004	4
RELIGIOUS	MT AARON CHRISTIAN CTR	124 E FLORENCE AVE	90003	9
RELIGIOUS	MT CARMEL CHURCH OF GOD	10022 S BROADWAY	90003	8
RELIGIOUS	MT CARMEL HOLY ASSEMBLY CHURCH	9401 S SAN PEDRO ST	90003	9
RELIGIOUS	MT CARMEL MISSIONARY BAPTIST	1021 E 52ND PL	90011	9
RELIGIOUS	MT CARMEL MISSIONARY BAPTIST	3064 E 1ST ST	90063	14
RELIGIOUS	MT CARMEL SEVENTH DAY ADVNTST	2230 W JEFFERSON BLVD	90018	10
RELIGIOUS	MT GILEAD MISSIONARY BAPTIST	9201 S NORMANDIE AVE	90044	8
RELIGIOUS	MT HERMON GOSPEL MISSIONARY	9608 S FIGUEROA ST	90003	8
RELIGIOUS	MT HERMON PRESBYTERIAN CHURCH	4848 EAGLE ROCK BLVD	90041	14
RELIGIOUS	MT ISRAEL BAPTIST CHURCH	230 W 103RD ST	90003	8
RELIGIOUS	MT LEBANON MISSIONARY BAPTIST	9620 S WESTERN AVE	90047	8
RELIGIOUS	MT OLIVE BAPTIST CHURCH	4300 COMPTON AVE	90011	9
RELIGIOUS	MT SALEM MISSIONARY BAPTIST	8762 S CENTRAL AVE	90002	9
RELIGIOUS	MT SINAI MINISTRIES	4655 W WASHINGTON BLVD	90016	10
RELIGIOUS	MT ZION LIGHTHOUSE FULL GOSPEL	9716 S SAN PEDRO ST	90003	8
RECREATIONAL CENTERS	MT. CARMEL RECREATION CENTER	830 W. 70TH STREET	90044	8
RECREATIONAL CENTERS	MT. CARMEL SR. CITIZEN CENTER	830 W. 70TH STREET	90044	8
RELIGIOUS	MUHAMMED TEMPLE LOS ANGELES	6569 S NORMANDIE AVE	90044	8
MUSEUMS	MUSEUM OF TOLERANCE	9786 W PICO BLVD	90035	5
RELIGIOUS	MY FRIENDS HOUSE HIGHLAND PK	5609 YORK BLVD	90042	14
RELIGIOUS	MY HOPE MISSIONARY BAPTIST CHR	250 E 105TH ST	90003	8
RELIGIOUS	MYSTIC DHARMA BUDDHIST TEMPLE	5206 N FIGUEROA ST	90042	1
LAPD	N HOLLYWOOD DIVISION (15)	11640 BURBANK BLVD	91601	4
RELIGIOUS	NAMASTE INTERFAITH CTR	6020 1/2 WOODMAN AVE	91401	2
RELIGIOUS	NANAK SADAN SIKH TEMPLE	18654 PARTHENIA ST	91324	12
RELIGIOUS	NASUNG BANSUK CHURCH	5541 SANTA MONICA BLVD	90038	13
RELIGIOUS	NATIONAL BAPTIST CONVENTION	6614 S WESTERN AVE	90047	8
RELIGIOUS	NATIONAL CATHOLIC COUNCIL	2025 CHICKASAW AVE	90041	14
MILITARY	NATIONAL GUARD	15900 VICTORY BLVD	91436	6
MILITARY	NATIONAL GUARD	17330 VICTORY BLVD	91316	12
RELIGIOUS	NATIVE AMERICAN MINISTRY	6323 W 80TH ST	90045	11
RELIGIOUS	NATIVE AMERICAN UNITED METH	1226 N ALVARADO ST	90026	13
RELIGIOUS	NATIVITY CHURCH	953 W 57TH ST	90037	9
RELIGIOUS	NAV REAPERS	1324 S BERENDO ST	90006	1

Los Angeles City Council Redistricting Commission
 250 East First Street, Suite 1005, Los Angeles, CA, 90012
 213-473-4595

Facilities and District Assignments: By Alphabetical Order

Type of Facility	Name	Address	Zip Code	Proposed District
MILITARY	NAVAL & MARINE CORPS RESERVE CTR	BALBOA BLVD & VICTORY BLVD	91316	6
MILITARY	NAVAL RESERVATION	S WESTERN AV	90732	15
RELIGIOUS	NEIGHBORHOOD CHURCH OF CHRIST	11523 S SAN PEDRO ST	90061	15
RELIGIOUS	NEIGHBORHOOD COMMUNITY CHR	326 E 47TH PL	90011	9
RELIGIOUS	NETANELI HEBREW SYNAGOGUE	850 S ROBERTSON BLVD	90035	5
RELIGIOUS	NEW ANTIOCH CHURCH OF GOD	7826 S VERMONT AVE	90044	8
RELIGIOUS	NEW APOSTOLIC CHURCH	10160 WOODMAN AVE	91345	7
RELIGIOUS	NEW APOSTOLIC CHURCH	6408 RUBY ST	90042	14
RELIGIOUS	NEW BEGINNING	6604 S NORMANDIE AVE	90044	8
RELIGIOUS	NEW BEGINNINGS CHRISTIAN CHR	8115 S VERMONT AVE	90044	8
RELIGIOUS	NEW BETHEL BAPTIST CHURCH	503 BROOKS AVE	90291	11
RELIGIOUS	NEW BETHEL CHURCH APOSTOLIC	1735 W MARTIN LUTHER KING JR	90062	8
RELIGIOUS	NEW BETHEL PRIMITIVE BAPTIST	950 W 42ND PL	90037	9
RELIGIOUS	NEW BIRTH BIBLE CHURCH	1945 CARMONA AVE	90016	10
RELIGIOUS	NEW CHRISTIAN LIGHT BAPTIST	10401 1/2 AVALON BLVD	90003	8
RELIGIOUS	NEW CITY PARISH ELCA	1340 S BONNIE BRAE ST	90006	1
RELIGIOUS	NEW DELIVERANCE TWENTY FIRST	1327 E 21ST ST	90011	9
RELIGIOUS	NEW DIRECTION CHRISTIAN CTR	4174 S VERMONT AVE	90037	9
RELIGIOUS	NEW FOUNTAIN MISSIONARY CHURCH	3115 5TH AVE	90018	10
RELIGIOUS	NEW GETHSEMANE CHURCH OF GOD	9330 S HOOVER ST	90044	8
RELIGIOUS	NEW GREATER HOPE BAPTIST CHR	2800 W SLAUSON AVE	90043	8
RELIGIOUS	NEW HARVEST CHRISTIAN FLLWSHP	3325 W SUNSET BLVD	90026	4
RELIGIOUS	NEW HARVEST CHRISTIAN FLLWSHP	5020 HUNTINGTON DR S	90032	14
RELIGIOUS	NEW HARVEST CHRISTIAN FLLWSHP	374 W 8TH ST	90731	15
RELIGIOUS	NEW HAVEN CHURCH OF GOD	7426 S HOOVER ST	90044	8
RELIGIOUS	NEW HAVEN PRESBYTERIAN KOREAN	2804 BEVERLY BLVD	90057	13
RELIGIOUS	NEW HEAVEN MISSIONARY BAPTIST	13233 PINNEY ST	91331	7
RELIGIOUS	NEW HOLY MOUNTAIN CHURCH-GOD	10953 S MAIN ST	90061	15
RELIGIOUS	NEW HOLY TEMPLE CHURCH OF GOD	10625 S MAIN ST	90003	8
RELIGIOUS	NEW HOPE BAPTIST CHURCH	1425 SANFORD AVE	90744	15
RELIGIOUS	NEW HOPE CHRISTIAN CHURCH	17327 VENTURA BLVD	91316	5
RELIGIOUS	NEW HOPE CHRISTIAN FELLOWSHIP	1201 E 1ST ST	90033	14
RELIGIOUS	NEW HOPE COMMUNITY CHURCH	22222 SATICOY ST	91303	3
RELIGIOUS	NEW HOPE COMMUNITY CHURCH	6014 S WESTERN AVE	90047	8
RELIGIOUS	NEW HOPE COMMUNITY CHURCH-LA	659 S WESTMORELAND AVE	90005	10
RELIGIOUS	NEW HORIZON CHRISTIAN FLLWSHP	8055 RESEDA BLVD	91335	3
RELIGIOUS	NEW JERUSALEM COMMUNITY CHURCH	8874 S BROADWAY	90003	8
RELIGIOUS	NEW JERUSALEM KOREAN CHURCH	733 S BURLINGTON AVE	90057	1
RELIGIOUS	NEW KINGDOM BAPTIST CHURCH	1001 E 28TH ST	90011	9
RELIGIOUS	NEW LIFE BAPTIST CHURCH	4020 PALOMA ST	90011	9
RELIGIOUS	NEW LIFE CHRISTIAN CHURCH	10824 S BROADWAY	90061	15
RELIGIOUS	NEW LIFE FAITH CTR	1111 E PACIFIC COAST HWY	90744	15
RELIGIOUS	NEW LIFE FULL GOSPEL CHURCH	1935 WALGROVE AVE	90066	11
RELIGIOUS	NEW LIFE INSTITUTIONAL BAPTIST	8401 S FIGUEROA ST	90003	8
RELIGIOUS	NEW LIFE KOREAN FOURSQUARE CHR	25600 VERMONT AVE	90710	15
RELIGIOUS	NEW LIFE VALLEY BAPTIST CHURCH	7532 LANKERSHIM BLVD	91605	6
RELIGIOUS	NEW LIGHT BAPTIST CHURCH	626 E 22ND ST	90011	9
RELIGIOUS	NEW LIGHT MISSIONARY BAPTIST	9825 MAIE AVE	90002	15
RELIGIOUS	NEW MT MORIAH BAPTIST CHURCH	5100 W ADAMS BLVD	90016	10
RELIGIOUS	NEW MT OLIVE BAPTIST CHURCH	448 E 99TH ST	90003	8

Facilities and District Assignments: By Alphabetical Order

Type of Facility	Name	Address	Zip Code	Proposed District
RELIGIOUS	NEW MT ZION MISSIONARY BAPTIST	8400 S BROADWAY	90003	9
RELIGIOUS	NEW PHILADELPHIA MISSIONARY	6100 S HOOVER ST	90044	9
RELIGIOUS	NEW PLEASANT GROVE BAPTIST CHR	757 E 108TH ST	90059	15
RELIGIOUS	NEW PROSPECT BAPTIST CHURCH	10910 S BROADWAY	90061	15
RELIGIOUS	NEW SALEM MISSIONARY BAPTIST	9524 S SAN PEDRO ST	90003	8
RELIGIOUS	NEW SAMARITAN BAPTIST CHURCH	10308 S MAIN ST	90003	8
RELIGIOUS	NEW STAR BAPTIST CHURCH	8901 S CENTRAL AVE	90002	9
RELIGIOUS	NEW TEMPLE MISSIONARY BAPTIST	8734 S BROADWAY	90003	8
RELIGIOUS	NEW TESTAMENT BAPTIST	1215 E ROBIDOUX ST	90744	15
RELIGIOUS	NEW TESTAMENT CHURCH	13133 VAN NUYS BLVD	91331	7
RELIGIOUS	NEW TESTAMENT CHURCH	5350 4TH AVE	90043	8
RELIGIOUS	NEW TESTAMENT CHURCH OF CHRIST	1941 W FLORENCE AVE	90047	8
RELIGIOUS	NEW TESTAMENT CHURCH OF GOD	1719 W CENTURY BLVD	90047	8
RELIGIOUS	NEW UNITED MOLOKON CHRISTIAN	3546 PERCY ST	90023	14
RELIGIOUS	NEW VISION CHURCH OF GOD	708 W FLORENCE AVE	90044	8
RELIGIOUS	NEW WAY MISSIONARY BAPTIST CHR	11402 COMPTON AVE	90059	15
RELIGIOUS	NEW WORLD CHURCH	1153 CRENSHAW BLVD	90019	10
RELIGIOUS	NEW ZION CHURCH-GOD IN CHRIST	5354 W PICO BLVD	90019	10
LAPD	NEWTON DIVISION (13)	3400 S. CENTRAL AVE	90011	9
RELIGIOUS	NICHIREN BUDDHIST CHURCH	2801 E 4TH ST	90033	14
RELIGIOUS	NINEVEH MISSIONARY BAPTIST	9223 S SAN PEDRO ST	90003	9
RELIGIOUS	NISHI HONGWANJI BUDDHIST TMPL	815 E 1ST ST	90012	9
RECREATIONAL CENTERS	NORDHOFF REC CTR	16244 NORDHOFF ST	91343	12
RECREATIONAL CENTERS	NORMANDE RECREATION CENTER	22400 HALDALE AV	90501	15
RECREATIONAL CENTERS	NORMANDIE CHURCH OF CHRIST	6306 S NORMANDIE AVE	90044	8
RELIGIOUS	NORMANDIE COMMUNITY TEMPLE	3801 S NORMANDIE AVE	90037	8
RECREATIONAL CENTERS	NORMANDIE RECREATION CENTER	1550 S. NORMANDIE AVE.	90006	1
RELIGIOUS	NORMANDIE-JEHOVAH'S WITNESSES	3614 S WESTERN AVE	90018	10
RELIGIOUS	NORTH HOLLYWOOD FIRST ASSEMBLY	11455 BURBANK BLVD	91601	4
RELIGIOUS	NORTH HOLLYWOOD KOREAN CTHLC	13001 VICTORY BLVD	91606	2
RELIGIOUS	NORTH HOLLYWOOD KOREAN CTHLC	12930 HAMLIN ST	91606	2
RECREATIONAL CENTERS	NORTH HOLLYWOOD RECREATION CENTER	11430 CHANDLER BLVD.	91601	4
LIBRARY	NORTH HOLLYWOOD REGIONAL BRANCH	5211 TUJUNGA AVE	91601	4
RECREATIONAL CENTERS	NORTH HOLLYWOOD SR. CITIZEN CENTER	11430 CHANDLER BLVD.	91601	4
AQUATICS	NORTH HOLLYWOOD SWIMMING POOL	5301 TUJUNGA AVE	91601	4
RELIGIOUS	NORTH UNIVERSITY PARK CHURCH	3333 S HOOVER ST	90007	8
RECREATIONAL CENTERS	NORTH WEDDINGTON	10844 ACAMA STREET	91602	4
LAPD	NORTHEAST DIVISION (11)	3353 SAN FERNANDO RD.	90065	13
LIBRARY	NORTHRIDGE BRANCH	9051 DARBY AVE	91325	12
RECREATIONAL CENTERS	NORTHRIDGE CHILD CARE	10058 RESEDA	91324	12
RELIGIOUS	NORTHRIDGE CHRISTIAN CHURCH	18901 CHATSWORTH ST	91326	12
RECREATIONAL CENTERS	NORTHRIDGE COMMUNITY CENTER	18300 LEMARSH STREET	91325	12
RELIGIOUS	NORTHRIDGE COMMUNITY CHURCH	10650 RESEDA BLVD	91326	12
SHOPPING MALL	NORTHRIDGE FASHION CENTER	9301 TAMPA AV	91324	12
RELIGIOUS	NORTHRIDGE FOURSQUARE CHURCH	9950 BALBOA BLVD	91325	12
RELIGIOUS	NORTHRIDGE FREE METHODIST CHR	18531 GRESHAM ST	91324	12
HOSPITAL	NORTHRIDGE HOSPITAL MEDICAL CE	14500 SHERMAN CIRCLE	91405	6
HOSPITAL	NORTHRIDGE HOSPITAL MEDICAL CE	14500 SHERMAN CIRCLE	91405	6
HOSPITAL	NORTHRIDGE HOSPITAL MEDICAL CE	14500 SHERMAN CIRCLE	91405	6

Facilities and District Assignments: By Alphabetical Order

Type of Facility	Name	Address	Zip Code	Proposed District
RELIGIOUS	NORTHRIDGE KOREAN PRESBYTERIAN	9560 BALBOA BLVD	91325	12
AQUATICS	NORTHRIDGE SWIMMING POOL	10088 RESEDA BLVD	91324	12
RELIGIOUS	NORTHRIDGE UNITED METHODIST	9650 RESEDA BLVD	91324	12
HOSPITAL	OAKVIEW CONVALESCENT HOSPITAL	9166 TUJUNGA CANYON	91042	2
CEMETERY	OAKWOOD MEMORIAL PARK	22601 LASSEN ST	91311	12
RECREATIONAL CENTERS	OAKWOOD RECREATION CENTER	767 CALIFORNIA AVE	90291	11
RECREATIONAL CENTERS	OAKWOOD RECREATION CENTER	767 CALIFORNIA ST	90291	11
RELIGIOUS	OASIS CHRISTIAN CHURCH	4929 WILSHIRE BLVD	90010	4
COLLEGE/UNIVERSITY	OCCIDENTAL COLLEGE	1600 CAMPUS RD	90041	14
RELIGIOUS	OCCIDENTAL UNITED PRESBYTERIAN	4371 EAGLE ROCK BLVD	90041	14
RELIGIOUS	OCEAN VIEW BAPTIST CHURCH	1900 S WESTERN AVE	90732	15
CEMETERY	ODD FELLOWS CEMETERY	3640 WHITTIER BLVD	90023	14
RELIGIOUS	OHEV SHALOM CONGREGATION	525 S FAIRFAX AVE	90036	4
RELIGIOUS	OHR HA TORAH SYNAGOGUE	4804 LAUREL CANYON BLVD	91607	2
RELIGIOUS	OHR SIMCHA CONGREGATION	12436 OXNARD ST	91606	2
RELIGIOUS	OLD CATHOLIC SECRETARIAT	2103 PORTLAND ST	90007	1
RELIGIOUS	OLIVE BRANCH BAPTIST CHURCH	2318 E 103RD ST	90002	15
RELIGIOUS	OLIVE GROVE CHURCH-GOD-CHRIST	11175 S BROADWAY	90061	15
RELIGIOUS	OLIVET BAPTIST DISCOURSE	310 W 95TH ST	90003	8
HOSPITAL	OLYMPIA CONVALESCENT HOSPITAL	1100 S ALVARADO ST	90006	1
RELIGIOUS	OLYMPIC KOREAN SEVENTH-DAY ADV	3300 W ADAMS BLVD	90018	10
RELIGIOUS	ONE HUNDRED & FIFTH ST CHURCH	10500 AVALON BLVD	90003	8
RELIGIOUS	ONE MIND CHRISTIAN CHURCH	3100 W 8TH ST	90005	10
RELIGIOUS	ONISHI SATORU	4437 MELBOURNE AVE	90027	4
RELIGIOUS	OPEN DOOR CHRISTIAN FELLOWSHIP	2625 W TEMPLE ST	90026	13
RELIGIOUS	OPEN DOOR PRESBYTERIAN CHURCH	11960 VICTORY BLVD	91606	2
RELIGIOUS	ORIENTAL MISSION CHURCH	424 N WESTERN AVE	90004	4
RELIGIOUS	ORTHODOX CHURCH IN AMERICA	650 MICHELTORENA ST	90026	13
HOSPITAL	ORTHOPAEDIC HOSPITAL	2400 S FLOWER ST	90007	9
RELIGIOUS	OUR LADY CHAPEL	811 S FLOWER ST	90017	9
RELIGIOUS	OUR LADY HELP OF CHRISTIAN CHR	512 W 20TH ST	90007	9
RELIGIOUS	OUR LADY OF GRACE CHURCH	5011 WHITE OAK AVE	91316	5
RELIGIOUS	OUR LADY OF GUADALUPE	4509 MERCURY AVE	90032	14
RELIGIOUS	OUR LADY OF LORETTO	250 N UNION AVE	90026	13
RELIGIOUS	OUR LADY OF LOURDES	10321 TUJUNGA CANYON BLVD	91042	2
RELIGIOUS	OUR LADY OF LOURDES CHURCH	18405 SUPERIOR ST	91325	12
RELIGIOUS	OUR LADY OF MOUNT LEBANON CHR	333 S SAN VICENTE BLVD	90048	5
RELIGIOUS	OUR LADY OF PEACE CATHOLIC CHR	15444 NORDHOFF ST	91343	7
RELIGIOUS	OUR LADY OF TALPA CHURCH	2914 E 4TH ST	90033	14
RELIGIOUS	OUR LADY OF TALPA CONVENT	427 S EVERGREEN AVE	90033	14
RELIGIOUS	OUR LADY OF THE BRIGHT MOUNT	3424 W ADAMS BLVD	90018	10
RELIGIOUS	OUR LADY OF ZAPOPAN CHURCH	7824 LANKERSHIM BLVD	91605	6
RELIGIOUS	OUR LADY QUEEN OF MARTYRS CHR	1339 PLEASANT AVE	90033	14
RELIGIOUS	OUR LADY QUEEN-ANGELS OLD PLZ	535 N MAIN ST	90012	14
RELIGIOUS	OUR MOTHER OF GOOD COUNSEL	2060 N VERMONT AVE	90027	4
RELIGIOUS	OUR REDEEMER LUTHERAN CHURCH	8520 WINNETKA AVE	91306	12
RELIGIOUS	OUR SAVIOR LUTHERAN CHURCH	6705 W 77TH ST	90045	11
RELIGIOUS	OUR SAVIOR'S FIRST LUTHERAN	16603 SAN FERNANDO MISSION BLVD	91344	12
RELIGIOUS	OVERCOMERS CHURCH	8726 HASKELL AVE	91343	7
RELIGIOUS	OXFORD PRESBYTERIAN CHURCH	253 S OXFORD AVE	90004	4

Los Angeles City Council Redistricting Commission
 250 East First Street, Suite 1005, Los Angeles, CA, 90012
 213-473-4595

Facilities and District Assignments: By Alphabetical Order

Type of Facility	Name	Address	Zip Code	Proposed District
RELIGIOUS	PAC SOUTHWEST DISTRICT	12355 MOORPARK ST	91604	2
LAPD	PACIFIC DIVISION (14)	12312 CULVER BLVD.	90066	11
RELIGIOUS	PACIFIC JEWISH CTR	720 ROSE AVE	90291	11
RELIGIOUS	PACIFIC PALISADES PRESBYTERIAN	15821 W SUNSET BLVD	90272	11
HOSPITAL	PACIFICA HOSPITAL OF THE VALLE	9449 SAN FERNANDO RD	91352	6
HOSPITAL	PACIFICA HOSPITAL OF THE VALLE	9449 SAN FERNANDO RD	91352	6
HOSPITAL	PACIFICA HOSPITAL OF THE VALLE	9449 SAN FERNANDO RD	91352	6
LIBRARY	PACOIMA BRANCH	13605 VAN NUYS BLVD	91331	7
RECREATIONAL CENTERS	PACOIMA/DAVID M. GONZALES	10943 HERRICK AVE	91331	7
MUSEUMS	PAGE MUSEUM	5801 WILSHIRE BLVD	90036	4
RELIGIOUS	PAK CHONG AN	1809 WEST BLVD	90019	10
RELIGIOUS	PALESTINE MISSIONARY BAPTIST	1201 E VERNON AVE	90011	9
LIBRARY	PALISADES BRANCH	861 ALMA REAL DR	90272	11
RELIGIOUS	PALISADES LUTHERAN CHURCH	15905 W SUNSET BLVD	90272	11
RECREATIONAL CENTERS	PALISADES RECREATION CENTER	851 ALM A REAL DRIVE	90272	11
RELIGIOUS	PALM LANE CHURCH OF GOD	11730 S CENTRAL AVE	90059	15
RECREATIONAL CENTERS	PALMS CHILD CARE	2950 OVERLAND AVE	90064	5
RECREATIONAL CENTERS	PALMS RECREATION CENTER	2950 OVERLAND AVE	90064	5
RELIGIOUS	PALMS WESTMINSTER PRESBYTERIAN	2908 ROBERTSON PL	90034	10
LIBRARY	PALMS-RANCHO PARK BRANCH	2920 OVERLAND AVE	90064	5
GOLF COURSE	PALOS VERDES SHORES GOLF COURSE	2275 W 25TH ST	90732	15
AQUATICS	PAN PACIFIC	141 S. GARDNER ST.	90036	4
AQUATICS	PAN PACIFIC	141 S. GARDNER ST.	90036	5
RECREATIONAL CENTERS	PAN PACIFIC RECREATION CENTER	141 S GARDNER AVE	90036	4
RECREATIONAL CENTERS	PAN PACIFIC RECREATION CENTER	141 S GARDNER AVE	90036	5
RELIGIOUS	PANAMERICANA SPANISH 7TH-DAY	2912 GUIRADO ST	90023	14
RELIGIOUS	PANORAMA BAPTIST CHURCH	8767 WOODMAN AVE	91331	6
LIBRARY	PANORAMA CITY BRANCH	14345 ROSCOE BLVD	91402	6
RELIGIOUS	PANORAMA CITY CHURCH	14517 OSBORNE ST	91402	7
RELIGIOUS	PANORAMA CITY FOURSQUARE	14320 NORDHOFF ST	91402	7
RELIGIOUS	PANORAMA CITY HISPANIC FOUR SQ	14661 BLYTHE ST	91402	6
RELIGIOUS	PANORAMA FULL GOSPEL FOUR CHR	8856 KESTER AVE	91402	7
SHOPPING MALL	PANORAMA MALL	ROSCOE BL & VAN NUYS BL	91402	7
RECREATIONAL CENTERS	PANORAMA RECREATION CENTER	8600 HAZELTINE AVE	91402	6
RELIGIOUS	PARA C JUVENTUD	2120 ESTRELLA AVE	90007	1
RELIGIOUS	PARADISE BAPTIST CHURCH	5100 S BROADWAY	90037	9
RELIGIOUS	PARADISE CHURCH-GOD & CHRIST	11511 HERRICK AVE	91331	7
MOVIE STUDIO	PARAMOUNT STUDIOS	5555 MELROSE AV	90038	13
PARK	PARK	SHERMAN WY	91605	2
PARK	PARK	SHERMAN WY	91605	2
PARK	PARK	FOSTER DR & RAMONA CT	90048	5
PARK	PARK	FOSTER DR & RAMONA CT	90048	5
PARK	PARK	VARDEN ST & OAKS AV	91403	5
PARK	PARK	VARDEN ST & OAKS AV	91403	5
PARK	PARK	KINGSBURY ST & SHARP AV	91345	7
PARK	PARK	KINGSBURY ST & SHARP AV	91345	7
PARK	PARK	AVALON BLVD & 98TH ST	90044	8
PARK	PARK	AVALON BLVD & 98TH ST	90003	8
PARK	PARK	AVALON BLVD & 98TH ST	90002	8
PARK	PARK	AVALON BLVD & 98TH ST	90002	8

Los Angeles City Council Redistricting Commission
 250 East First Street, Suite 1005, Los Angeles, CA, 90012
 213-473-4595

Facilities and District Assignments: By Alphabetical Order

Type of Facility	Name	Address	Zip Code	Proposed District
PARK	PARK	GARTHWAITE AV & STOCKER ST	90008	8
PARK	PARK	GARTHWAITE AV & STOCKER ST	90008	8
PARK	PARK	W 76TH ST & S GRAMERCY PL	90047	8
PARK	PARK	W 76TH ST & S GRAMERCY PL	90047	8
PARK	PARK	W 94TH ST & BARING CROSS AV	90044	8
PARK	PARK	S NORTON AV & DEGNAN BLVD	90008	10
PARK	PARK	S NORTON AV & DEGNAN BLVD	90008	10
PARK	PARK	PICKFORD ST & MASCOT ST	90019	10
PARK	PARK	PICKFORD ST & MASCOT ST	90019	10
PARK	PARK	ST CHARLES PL & VICTORIA AV	90019	10
PARK	PARK	ST CHARLES PL & VICTORIA AV	90019	10
PARK	PARK	ALMAR AV & ALMAR PZ	90272	11
PARK	PARK	ALMAR AV & ALMAR PZ	90272	11
PARK	PARK	HORSE FLATS FIRE RD	91326	12
PARK	PARK	STONE GATE WY & FALCON RDG WY	91326	12
PARK	PARK	E 6TH ST & GLADYS AV	90021	14
PARK	PARK	E 6TH ST & GLADYS AV	90021	14
PARK	PARK	COMPTON AV & E 114TH ST	90059	15
PARK	PARK	COMPTON AV & E 114TH ST	90059	15
RELIGIOUS	PARK WINDSOR BAPTIST CHURCH	1842 W 108TH ST	90047	8
RELIGIOUS	PARROQUIA SAGRADA FAMILIA	1374 W JEFFERSON BLVD	90007	8
PARK	PAXTON PARK & REC CTR	10731 PAXTON PARK & REC CTR	91331	7
RELIGIOUS	PBC	5750 WILSHIRE BLVD	90036	4
RELIGIOUS	PEACE CHAPEL MISSIONARY BAPT	7622 AVALON BLVD	90003	9
RELIGIOUS	PEACE CHURCH	301 S HARVARD BLVD	90020	4
RELIGIOUS	PEACE LUTHERAN CHURCH-MISSOURI	11690 FENTON AVE	91342	7
RELIGIOUS	PEACE MISSION CHURCH	866 S WESTMORELAND AVE	90005	1
AQUATICS	PECAN	120 GLESS STREET	90033	14
RECREATIONAL CENTERS	PECAN RECREATION CENTER	127 S. PECAN ST.	90033	14
RECREATIONAL CENTERS	PECK PARK CHILD CARE	560 N. WESTERN AVE	90732	15
RECREATIONAL CENTERS	PECK PARK RECREATION CENTER	560 N. WESTERN AVE	90732	15
RELIGIOUS	PENINSULA CHURCH-NAZARENE	811 W 11TH ST	90731	15
RECREATIONAL CENTERS	PENMAR CHILD CARE	1341 LAKE STREET	90291	11
GOLF COURSE	PENMAR GOLF COURSE	1233 ROSE AV	90291	11
RECREATIONAL CENTERS	PENMAR RECREATION CENTER	1341 LAKE STREET	90291	11
RELIGIOUS	PENTECOSTAL TEMPLE-CHR OF GOD	301 E 120TH ST	90061	15
RELIGIOUS	PENTECOSTES JUAN 14 6	6945 TUJUNGA AVE	91605	2
RELIGIOUS	PENUEL MISSIONARY BAPTIST CHR	215 E 108TH ST	90061	15
RELIGIOUS	PEOPLE'S METHODIST CHURCH	2646 ELLENDALE PL	90007	8
RELIGIOUS	PEOPLES TABERNACLE OF FAITH	3635 W SLAUSON AVE	90043	8
RELIGIOUS	PERPETUAL EUCHARISTIC ADRTN	660 CLUB VIEW DR	90024	5
MUSEUMS	PETERSEN AUTOMOTIVE MUSEUM	6060 WILSHIRE BLVD	90036	4
RELIGIOUS	PHILADELPHIA ASSEMBLY	8928 S FIGUEROA ST	90003	8
RELIGIOUS	PHILADELPHIA BAPTIST CHURCH	823 W MANCHESTER AVE	90044	8
RELIGIOUS	PHILIPPIAN BAPTIST CHURCH	8802 S MAIN ST	90003	8
RELIGIOUS	PHILIPPIAN MISSIONARY BAPTIST	10600 S MAIN ST	90003	8
RELIGIOUS	PHILLIPINE MISSION	2241 N EASTERN AVE	90032	14
RELIGIOUS	PHILLIPS TEMPLE CME CHURCH	973 E 43RD ST	90011	9
RELIGIOUS	PICO ARLINGTON CHRISTIAN CHR	3405 W PICO BLVD	90019	10
RELIGIOUS	PICO GARDENS FOURSQUARE CHURCH	320 S GLESS ST	90033	14

Facilities and District Assignments: By Alphabetical Order

Type of Facility	Name	Address	Zip Code	Proposed District
COLLEGE/UNIVERSITY	PIERCE COLLEGE	6201 WINNETKA AV	91367	3
RELIGIOUS	PILGRIM COMMUNITY CHURCH	4919 WADSWORTH AVE	90011	9
RELIGIOUS	PILGRIM CONGREGATIONAL CHURCH	4607 S NORMANDIE AVE	90037	9
RELIGIOUS	PILGRIM LUTHERAN CHURCH-DEAF	1233 S VERMONT AVE	90006	1
RELIGIOUS	PILGRIM MISSIONARY BAPTIST	950 E 45TH ST	90011	9
RELIGIOUS	PILGRIM MISSIONARY BAPTIST CHR	4501 WADSWORTH AVE	90011	9
RELIGIOUS	PILLAR OF FIRE	4900 N FIGUEROA ST	90042	1
RELIGIOUS	PINE MISSIONARY CTR	1037 E 34TH ST	90011	9
LIBRARY	PIO PICO KOREATOWN BRANCH	695 S SERRANO AVE	90005	10
RELIGIOUS	PLAIN TRUTH MISSION CTR	9501 AVALON BLVD	90003	9
LIBRARY	PLATT BRANCH	23650 VICTORY BLVD	91367	3
RELIGIOUS	PLEASANT HILL BAPTIST CHURCH	2009 W MARTIN LUTHER KING JR	90062	8
RECREATIONAL CENTERS	POINSETTIA REC CTR	7341 WILLOUGHBY AV	90046	5
RECREATIONAL CENTERS	POINSETTIA RECREATION CENTER	7341 WILLOUGHBY AVE	90046	5
RELIGIOUS	POLISH NATIONAL CATHOLIC CHR	1118 N COMMONWEALTH AVE	90029	13
LIBRARY	PORTER RANCH BRANCH	11371 TAMPA AVE	91326	12
GOLF COURSE	PORTER VALLEY COUNTRY CLUB	19216 SINGING HILLS DR	91326	12
RELIGIOUS	POWER OF LOVE MINISTRIES	1430 W MANCHESTER AVE	90047	8
RELIGIOUS	PRAISE CHAPEL	8200 COLDWATER CANYON AVE	91605	2
RELIGIOUS	PRAISE CHAPEL	12441 BROMONT AVE	91340	7
RELIGIOUS	PRAISE CHRISTIAN FELLOWSHIP	2235 BEVERLY BLVD	90057	13
RELIGIOUS	PRAISE CHURCH OF THE NAZARENE	3401 W 3RD ST	90020	4
RELIGIOUS	PRAISE SANCTUARY	9704 S MAIN ST	90003	8
RELIGIOUS	PRAYER TOWER	4901 COMPTON AVE	90011	9
RELIGIOUS	PRAYER TOWER CHURCH OF GOD	8126 S WESTERN AVE	90047	8
RELIGIOUS	PRECIOUS BLOOD CHURCH	435 S OCCIDENTAL BLVD	90057	1
RELIGIOUS	PREPP HOUSE	911 E 25TH ST	90011	9
RELIGIOUS	PRESBYTERIAN CENTER-CHR UCLA	900 HILGARD AVE	90024	5
RELIGIOUS	PRESBYTERIAN CHURCH	14201 ROSCOE BLVD	91402	6
RELIGIOUS	PRESBYTERIAN CHURCH USA	1501 WILSHIRE BLVD	90017	1
RELIGIOUS	PRESBYTERIAN CHURCH USA	1160 N MARINE AVE	90744	15
RELIGIOUS	PRESBYTERY OF THE PACIFIC	6323 W 80TH ST	90045	11
RELIGIOUS	PRIMERA IGLESIA BAUTISTA	13141 MERCER ST	91331	7
RELIGIOUS	PRIMERA IGLESIA BIBLICA	12055 WICKS ST	91352	6
RELIGIOUS	PRIMERA IGLESIA BIBLICA	2923 E 2ND ST	90033	14
RELIGIOUS	PRIMERA IGLESIA DEL VALLE	13027 PIERCE ST	91331	7
RELIGIOUS	PRINCE CHAPEL	9405 S MAIN ST	90003	8
RELIGIOUS	PRINCE OF PEACE EPISCOPAL	5700 RUDNICK AVE	91367	3
RELIGIOUS	PRINCE OF PEACE LUTHERAN CHR	9440 BALBOA BLVD	91325	12
RELIGIOUS	PRINCIPE DE PAZ	3010 S WESTERN AVE	90018	10
RELIGIOUS	PROGRESSIVE MEMORIAL CHURCH	976 E 52ND PL	90011	9
RELIGIOUS	PROMISE KEEPERS	2001 S VERMONT AVE	90007	1
RELIGIOUS	PROMISELAND BAPTIST CHURCH	7511 S VERMONT AVE	90044	8
RELIGIOUS	PROSPERITY BAPTIST CHURCH	6006 S MAIN ST	90003	9
RELIGIOUS	PROVIDENCE BAPTIST CHURCH	507 E 35TH ST	90011	9
RELIGIOUS	PROYECCION Y PODER	2200 W 8TH ST	90057	1
RELIGIOUS	PSALMS PRAISE & WORSHIP MNSTRY	1919 W MARTIN LUTHER KING JR BLVD	90062	8
RELIGIOUS	PSYCHIC READINGS BY MILLE K	6417 WILSHIRE BLVD	90048	5
RECREATIONAL CENTERS	PUEBLO DEL RIO RECREATION CENTER	5350 ALBA STREET	90058	9
RELIGIOUS	PYONG KANG CHURCH	4949 YORK BLVD	90042	14

Facilities and District Assignments: By Alphabetical Order

Type of Facility	Name	Address	Zip Code	Proposed District
RECREATIONAL CENTERS	QUEEN ANNE RECREATION CENTER	1240 WEST BLVD.	90019	10
LIBRARY	R. L. STEVENSON BRANCH	803 SPENCE ST	90023	14
RELIGIOUS	RABBINICAL ASSEMBLY	15600 MULHOLLAND DR	90077	5
RELIGIOUS	RABBINICAL COUNCIL OF CA	617 S OLIVE ST	90014	9
RELIGIOUS	RACHEL OHEL SYNAGOGUE	18730 OXNARD ST	91356	3
RELIGIOUS	RAINBOW CHURCH	890 CRENSHAW BLVD	90005	10
RECREATIONAL CENTERS	RAMONA GARDENS RECREATION CENTER	2830 LANCASTER AVE.	90033	14
RECREATIONAL CENTERS	RAMONA HALL COMMUNITY CENTER	4580 NORTH FIGUEROA ST.	90065	1
LAPD	RAMPART DIVISION (2)	2710 W. TEMPLE ST.	90026	13
RECREATIONAL CENTERS	RANCHO CIENEGA RECREATION CENTER	5001 RODEO ROAD	90016	8
RECREATIONAL CENTERS	RANCHO CIENEGA RECREATION CENTER	5001 RODEO ROAD	90016	10
GOLF COURSE	RANCHO PARK GOLF COURSE	10460 W PICO BLVD	90064	5
RECREATIONAL CENTERS	RANCHO SAN PEDRO RECREATION CENTER	275 W. 1ST STREET	90731	15
RELIGIOUS	RAY OF LIGHT BAPTIST CHURCH	8911 S MAIN ST	90003	8
RELIGIOUS	READINGS BY ROSINKA	1634 VINE ST	90028	13
RELIGIOUS	RECONCILIATION APOSTOLIC CHR	4506 W PICO BLVD	90019	10
RELIGIOUS	REDEEMER BAPTIST CHURCH	10792 NATIONAL BLVD	90064	5
RELIGIOUS	REDEEMER BAPTIST CHURCH	2003 W JEFFERSON BLVD	90018	10
RELIGIOUS	REDEEMER MISSIONARY BAPTIST	1631 W ADAMS BLVD	90007	8
RELIGIOUS	REFORMED BAPTIST CHURCH	2945 EAGLE ROCK BLVD	90065	1
RELIGIOUS	REFORMED PRESBYTERIAN	3557 FLETCHER DR	90065	13
RELIGIOUS	REHOBOTH CHRISTIAN CHURCH	2818 W 9TH ST	90006	1
RELIGIOUS	REHOBOTH MISSIONARY BAPTIST	3214 W VERNON AVE	90008	8
RELIGIOUS	REIGNING WITH JESUS CHRISTIAN	1925 W TEMPLE ST	90026	13
RELIGIOUS	RELIGIOUS TECHNOLOGY CTR	1710 IVAR AVE	90028	13
RECREATIONAL CENTERS	RESEDA RECREATION CENTER	18411 VICTORY BLVD	91335	3
AQUATICS	RESEDA SWIMMING POOL	18411 VICTORY BLVD	91335	3
RELIGIOUS	RESURRECTION CHURCH	3324 OPAL ST	90023	14
RELIGIOUS	RESURRECTION LIFE FELLOWSHIP	6520 ARIZONA AVE	90045	11
RELIGIOUS	REVELATION BAPTIST CHURCH	6006 S WESTERN AVE	90047	8
RELIGIOUS	REVELATION CHURCH	8229 S SAN PEDRO ST	90003	9
RELIGIOUS	REVELATION FULL GOSPEL BAPTIST	3217 W FLORENCE AVE	90043	8
RELIGIOUS	REVELATION OF CHRIST BAPTIST	9000 S BROADWAY	90003	8
RELIGIOUS	REVIVED FAITH COMMUNITY CHURCH	2312 W FLORENCE AVE	90043	8
RELIGIOUS	RICHARD J PALLADY	23053 SCHOOLCRAFT ST	91307	3
HOSPITAL	RINALDI CONVALESCENT HOSPITAL	16553 RINALDI ST	91344	12
RELIGIOUS	RIOS DE AGUA VIVA	1122 N WESTERN AVE	90029	13
RELIGIOUS	RISING SUN MISSIONARY BAPTIST	2709 W 54TH ST	90043	8
PARK	RITCHIE VALENS PARK	10731 LAUREL CANYON BLVD	91331	7
AQUATICS	RITCHIE VALENS SWIMMING POOL	10731 LAUREL CANYON BLVD	91331	7
RELIGIOUS	RIVERS OF LIVING WATER CHURCH	1945 CARMONA AVE	90016	10
GOLF COURSE	RIVIERA COUNTRY CLUB	1250 CAPRI DR	90272	11
PARK	ROBERT L. BURNS PARK	4900 BEVERLY BLVD	90004	4
LIBRARY	ROBERTSON BRANCH	1719 S ROBERTSON BLVD	90035	5
RECREATIONAL CENTERS	ROBERTSON CHILD CARE	1641 PREUSS ROAD	90035	5
RECREATIONAL CENTERS	ROBERTSON REC CTR	1641 S ROBERTSON BLVD	90035	5
RECREATIONAL CENTERS	ROBERTSON RECREATION CENTER	1641 PREUSS ROAD	90035	5
RELIGIOUS	ROCK OF FAITH BAPTIST CHURCH	5151 S NORMANDIE AVE	90037	9
RELIGIOUS	ROCK OF FAITH CHURCH	1011 W 52ND ST	90037	9
RELIGIOUS	ROCK OF NEW FAITH BAPTIST CHR	2112 W MANCHESTER AVE	90047	8

Facilities and District Assignments: By Alphabetical Order

Type of Facility	Name	Address	Zip Code	Proposed District
RELIGIOUS	ROCK OF THE VALLEY CHURCH	7722 KESTER AVE	91405	6
RELIGIOUS	ROCK UNITED METHODIST CHURCH	354 S KINGSLEY DR	90020	4
RELIGIOUS	ROGER WILLIAMS BAPTIST CHURCH	1342 W ADAMS BLVD	90007	1
RELIGIOUS	ROMANIAN ORTHODOX CHURCH	3315 VERDUGO RD	90065	14
CEMETERY	ROOSEVELT MEMORIAL PARK	18255 S VERMONT AV	90248	15
GOLF COURSE	ROOSEVELT MUNICIPAL GOLF COURSE	2650 N VERMONT AV	90027	4
AQUATICS	ROOSEVELT POOL	456 S. MATHEWS,	90033	14
RELIGIOUS	ROSE & ALEX PILIBOS ARMENIAN	1615 N ALEXANDRIA AVE	90027	13
RELIGIOUS	ROSE OF SHARON BAPTIST CHURCH	5206 S HOOVER ST	90037	9
RECREATIONAL CENTERS	ROSECRANS REC CTR	840 W 149TH ST	90247	15
RECREATIONAL CENTERS	ROSECRANS RECREATION CENTER	840 W. 149TH STREET	90247	15
CEMETERY	ROSEDALE CEMETERY	1831 W WASHINGTON BLVD	90006	1
RELIGIOUS	ROSEWOOD UNITED METHODIST CHR	4101 ROSEWOOD AVE	90004	13
RECREATIONAL CENTERS	ROSS SNYDER RECREATION CENTER	1501 E 41ST ST	90011	9
RECREATIONAL CENTERS	ROSS SNYDER RECREATION CENTER	1501 E. 41ST ST.	90011	9
BEACH	ROYAL PALMS COUNTY BEACH	WESTERN AV & PASEO DEL MAR	90732	15
RELIGIOUS	RUSSIAN MINISTRY	2301 BELLEVUE AVE	90026	13
RELIGIOUS	RUSSIAN ORTHODOX CHURCH	2049 ARGYLE AVE	90068	4
RELIGIOUS	RUSSIAN ORTHODOX CHURCH	650 MICHELTORRENA ST	90026	13
AQUATICS	RUSTIC CANYON	601 LATIMER ROAD	90402	11
RECREATIONAL CENTERS	RUSTIC CANYON REC CTR	601 LATEMER RD	90402	11
RECREATIONAL CENTERS	RUSTIC CANYON RECREATION CENTER	601 LATIMER ROAD	90402	11
RELIGIOUS	SACRED HEART CHURCH	2210 SICHEL ST	90031	1
RELIGIOUS	SAEMOONAN PRESBYTERIAN CHURCH	17424 SHERMAN WAY	91406	12
RECREATIONAL CENTERS	SAINT ANDREWS REC CTR	8701 S SAINT ANDREWS PL	90047	8
RELIGIOUS	SAINT MATTHEW BAPTIST CHURCH	1534 W VERNON AVE	90062	8
RELIGIOUS	SAINT PAUL'S KOREAN CHURCH	1272 S BRONSON AVE	90019	10
RELIGIOUS	SAINTS HOME CHURCH OF GOD	7801 S MAIN ST	90003	9
RELIGIOUS	SALEM BAPTIST CHURCH	729 S PARK VIEW ST	90057	1
RELIGIOUS	SALVATION ARMY	5941 HOLLYWOOD BLVD	90028	13
RELIGIOUS	SAN ANTONIO DE PADUA	555 FAIRVIEW AVE	90033	14
RELIGIOUS	SAN ANTONIO DE PADUA CHURCH	1401 E CESAR E CHAVEZ AVE	90033	14
RELIGIOUS	SAN CONRADO CATHOLIC MISSION	1820 BOUETT ST	90012	1
RELIGIOUS	SAN FERNANDO FULL GOSPEL CHR	15437 CHATSWORTH ST	91345	7
RELIGIOUS	SAN FERNANDO KOREAN CHURCH	16200 CHATSWORTH ST	91344	12
RELIGIOUS	SAN FERNANDO MISSION	15151 SAN FERNANDO MISSION BLVD	91345	7
CEMETERY	SAN FERNANDO MISSION CEMETERY	11160 STRANWOOD AV	91345	7
RELIGIOUS	SAN FERNANDO SHALOM COMMUNITY	15435 RAYEN ST	91343	7
RELIGIOUS	SAN FERNANDO VALLEY CHINESE	5901 LINDLEY AVE	91356	12
RELIGIOUS	SAN FERNANDO VALLEY HONGWANJI	9450 REMICK AVE	91331	6
RELIGIOUS	SAN FERNANDO VALLEY SOUTHERN	14055 VAN NUYS BLVD	91331	6
RELIGIOUS	SAN MIGUEL CHURCH	2214 E 108TH ST	90059	15
PARK	SAN PASCUAL PARK	5668 VIA MARISOL	90042	1
HOSPITAL	SAN PEDRO PENINSULA HOSPITAL	1300 W 7TH ST	90732	15
HOSPITAL	SAN PEDRO PENINSULA HOSPITAL D	1386 W 7TH ST	90732	15
HOSPITAL	SAN PEDRO PENINSULA HOSPITAL D	1300 W 7TH ST	90732	15
LIBRARY	SAN PEDRO REGIONAL BRANCH	931 S GAFFEY ST	90731	15
RELIGIOUS	SAN SUNG PRESBYTERIAN CHURCH	1345 S BURLINGTON AVE	90006	1
HOSPITAL	SAN VICENTE HOSPITAL	6000 SAN VICENTE BLVD	90036	10
RELIGIOUS	SANCTUARY OF REVELATIONS INC	5307 COMERCIO LN	91364	3

Facilities and District Assignments: By Alphabetical Order

Type of Facility	Name	Address	Zip Code	Proposed District
RELIGIOUS	SANTA CRUZ LUTHERAN CHURCH	2747 WHITTIER BLVD	90023	14
RELIGIOUS	SANTA ISABEL CHURCH	918 S SOTO ST	90023	14
RELIGIOUS	SANTA TERESITA CHURCH	2645 ZONAL AVE	90033	14
RELIGIOUS	SANTA TERESITA SCHOOL-RELIGION	2645 ZONAL AVE	90033	14
MISCELLANEOUS	SANTA YNEZ RESERVOIR	SANTA YNEZ RD	90272	11
RELIGIOUS	SARDIS MISSIONARY BAPTIST CHR	4910 HOOPER AVE	90011	9
RELIGIOUS	SECOND ADAM MISSIONARY BAPTIST	4411 S HOOVER ST	90037	9
RELIGIOUS	SECOND AFRICAN METHODIST	5500 S HOOVER ST	90037	9
PARK	SECOND AVE PARK	2413 SECOND AVE	90018	10
RELIGIOUS	SECOND BAPTIST CHURCH	2412 GRIFFITH AVE	90011	9
RELIGIOUS	SECOND COMMUNITY BAPTIST CHR	1041 ABBOT KINNEY BLVD	90291	11
RELIGIOUS	SECOND MT CARMEL BAPTIST CHR	447 E 80TH ST	90003	9
RELIGIOUS	SECOND TABERNACLE TEMPLE	1614 E 41ST	90011	9
RELIGIOUS	SECOND TEMPLE CHURCH	5905 S FIGUEROA ST	90003	9
RELIGIOUS	SECURITY MISSIONARY BAPTIST	3857 S WESTERN AVE	90062	8
RELIGIOUS	SEGUNDA IGLESIA EVANGELICA	1216 W OLYMPIC BLVD	90015	1
RELIGIOUS	SEIMEIKYO INC	11901 SANTA MONICA BLVD	90025	11
RELIGIOUS	SELF REALIZATION FELLOWSHIP	17190 W SUNSET BLVD	90272	11
RELIGIOUS	SELF-REALIZATION FELLOWSHIP	4860 W SUNSET BLVD	90027	13
RELIGIOUS	SELF-REALIZATION FELLOWSHIP	3880 SAN RAFAEL AVE	90065	14
RELIGIOUS	SENIOR CITIZENS ADULT CTR	760 S WESTMORELAND AVE	90005	10
RELIGIOUS	SEPHARADIC COHEN SYNAGOGUE	18553 VENTURA BLVD	91356	3
RELIGIOUS	SEPHARDIC TEMPLE TIFEREH ISRL	10500 WILSHIRE BLVD	90024	5
RECREATIONAL CENTERS	SEPULVEDA DAM RECREATION AREA	17015 BURBANK BLVD	91436	6
RECREATIONAL CENTERS	SEPULVEDA DAM RECREATION AREA	17015 BURBANK BLVD	91316	12
RECREATIONAL CENTERS	SEPULVEDA GARDEN CENTER	16633 MAGNOLIA BLVD	91436	5
RECREATIONAL CENTERS	SEPULVEDA RECREATION CENTER	8801 KESTER AVE	91402	7
AQUATICS	SEPULVEDA SWIMMING POOL	8737 KESTER AVE	91402	7
RELIGIOUS	SEPULVEDA UNITARIAN SOCIETY	9550 HASKELL AVE	91343	12
RELIGIOUS	SEPULVEDA UNITED METHODIST CHR	15435 RAYEN ST	91343	7
RELIGIOUS	SERMON ON THE MOUNTAIN BAPTIST	5509 S WESTERN AVE	90062	8
RELIGIOUS	SERVANT CHURCH	3142 WILSHIRE BLVD	90010	10
RELIGIOUS	SERVANT OF GOD CHURCH	863 LUCILE AVE	90026	13
RELIGIOUS	SEVEN DAY ADVENTIST SPANISH	3304 N EASTERN AVE	90032	14
RELIGIOUS	SEVENTH DAY ADVENTIST CHURCH	777 COLORADO BLVD	90041	14
RELIGIOUS	SEVENTH DAY ADVENTIST REFORM	9728 EXPOSITION BLVD	90034	10
RELIGIOUS	SEVENTH DAY ADVENTIST SPANISH	15059 SATICOY ST	91405	6
RELIGIOUS	SEVENTH DAY BAPTIST CHURCH	4976 N FIGUEROA ST	90042	1
RELIGIOUS	SEVENTH-DAY ADVENTIST	17700 PLUMMER ST	91325	12
RELIGIOUS	SEVENTH-DAY ADVENTIST CHURCH	1366 S ALVARADO ST	90006	1
RELIGIOUS	SEVENTH-DAY ADVENTIST CHURCH	650 W 21ST ST	90007	1
RELIGIOUS	SEVENTH-DAY ADVENTIST CHURCH	7156 VALMONT ST	91042	2
RELIGIOUS	SEVENTH-DAY ADVENTIST CHURCH	4824 TUJUNGA AVE	91601	4
RELIGIOUS	SEVENTH-DAY ADVENTIST CHURCH	14615 SHERMAN WAY	91405	6
RELIGIOUS	SEVENTH-DAY ADVENTIST CHURCH	13456 GLENOAKS BLVD	91342	7
RELIGIOUS	SEVENTH-DAY ADVENTIST CHURCH	1527 PURDUE AVE	90025	11
RELIGIOUS	SEVENTH-DAY ADVENTIST CHURCH	1536 S CABRILLO AVE	90731	15
RELIGIOUS	SFC	743 S GRAND VIEW ST	90057	1
RELIGIOUS	SGI INTL USA	14840 NORDHOFF ST	91402	7
RELIGIOUS	SGI-USA VALLEY COMMUNITY	14836 NORDHOFF ST	91402	7

Facilities and District Assignments: By Alphabetical Order

Type of Facility	Name	Address	Zip Code	Proposed District
RELIGIOUS	SHAAREY ZEDEK CONGREGATION	12800 CHANDLER BLVD	91607	5
RELIGIOUS	SHABACH CHRISTIAN FELLOWSHIP	8711 S HARVARD BLVD	90047	8
RELIGIOUS	SHACKEL FORD MIRACLE TEMPLE	6025 S FIGUEROA ST	90003	9
RELIGIOUS	SHADOW HILLS GOSPEL HALL	9900 CLYBOURN AVE	91040	2
RELIGIOUS	SHADOW HILLS PRESBYTERIAN CHR	10158 JOHANNA AVE	91040	2
RECREATIONAL CENTERS	SHADOW RANCH	22633 VANOWEN STREET	91307	3
RELIGIOUS	SHADY GROVE BAPTIST CHURCH	1509 W MANCHESTER AVE	90047	8
RELIGIOUS	SHALOM ADONAI MINISTRIES	11308 VANOWEN ST	91605	2
RELIGIOUS	SHARIE TEFILAH	556 S BROADWAY	90013	14
RECREATIONAL CENTERS	SHATTO RECREATION CENTER	3191 W 4TH ST.	90020	4
RECREATIONAL CENTERS	SHATTO RECREATION CENTER	3191 W 4TH ST	90020	4
RELIGIOUS	SHEMA MISSION CHURCH	5619 LINDLEY AVE	91356	12
RELIGIOUS	SHEPHERD OF THE HILLS	19700 RINALDI ST	91326	12
RELIGIOUS	SHEPHERD OF THE VALLEY CHURCH	23838 KITTRIDGE ST	91307	3
LIBRARY	SHERMAN OAKS BRANCH	14245 MOORPARK ST	91423	2
SHOPPING MALL	SHERMAN OAKS FASHION SQUARE	RIVERSIDE AV & WOODMAN AV	91423	2
HOSPITAL	SHERMAN OAKS HOSPITAL AND HEAL	4929 VAN NUYS BLVD	91403	2
HOSPITAL	SHERMAN OAKS HOSPITAL AND HEAL	4929 VAN NUYS BLVD	91403	2
RELIGIOUS	SHERMAN OAKS LUTHERAN CHURCH	14847 DICKENS ST	91403	5
RELIGIOUS	SHERMAN OAKS UNITED METHODIST	14401 DICKENS ST	91423	5
RELIGIOUS	SHILOH LIFE CHURCH OF GOD	5714 S CENTRAL AVE	90011	9
RELIGIOUS	SHILOH MISSIONARY BAPTIST CHR	1511 E 52ND ST	90011	9
RELIGIOUS	SHILOH MISSIONARY BAPTIST CHR	1369 E VERNON AVE	90011	9
RELIGIOUS	SHIN SUNG PRESBYTERIAN CHURCH	900 S WESTMORELAND AVE	90006	1
RELIGIOUS	SHINIL CHURCH	921 VENICE BLVD	90015	1
RELIGIOUS	SHINJI SHUMEIKAI OF AMERICA	7406 FRANKLIN AVE	90046	4
HOSPITAL	SHRINERS HOSPITAL CRIPPLED CHI	3160 GENEVA ST	90020	4
RELIGIOUS	SIERVOS DE DIOS	8967 OSO AVE	91311	12
RELIGIOUS	SIERVOS DE DIOS IGLESIA	3790 2ND AVE	90018	10
RELIGIOUS	SIKH DHARMA CHANCELLOR'S OFC	1618 PREUSS RD	90035	5
RELIGIOUS	SIKH DHARMA-GURU RAM DAS	1620 PREUSS RD	90035	5
RELIGIOUS	SIKH TEMPLE	1966 N VERMONT AVE	90027	4
RELIGIOUS	SIKH TEMPLE	7640 LANKERSHIM BLVD	91605	6
RELIGIOUS	SILOE CHURCH DEFENDER OF FAITH	3818 MAPLE AVE	90011	9
RELIGIOUS	SILVERLAKE PRESBYTERIAN CHURCH	2930 HYPERION AVE	90027	4
RECREATIONAL CENTERS	SILVERLAKE RECREATION CENTER	1850 W. SILVERLAKE DR.	90026	4
RELIGIOUS	SISTER DISCIPLES OF THE DIVINE	215 S LOS ANGELES ST	90012	9
RELIGIOUS	SISTERS OF ST LOUIS	22300 MULHOLLAND DR	91364	3
RELIGIOUS	SISTERS OF THE IMMACULATE HRT	3431 WAVERLY DR	90027	4
RELIGIOUS	SLATER STREET MISSIONARY BAPT	1430 E 103RD ST	90002	15
RECREATIONAL CENTERS	SLAUSON RECREATION CENTER	5306 S. COMPTON	90011	9
RECREATIONAL CENTERS	SLAUSON RECREATION CENTER	5306 S COMPTON AV	90011	9
RECREATIONAL CENTERS	SLAUSON SR. CITIZEN CENTER	5306 S. COMPTON	90011	9
RELIGIOUS	SLAVIC BAPTIST CHURCH	545 N COMMONWEALTH AVE	90004	13
RELIGIOUS	SMYRNA SEVENTH-DAY ADVENTIST	4394 W WASHINGTON BLVD	90016	10
RELIGIOUS	SOCIETY OF OUR INFINITE GOD	329 S COMMONWEALTH AVE	90020	4
RELIGIOUS	SOH MAANG CHURCH	2836 W 8TH ST	90005	1
RELIGIOUS	SOLEDAD ENRICHMENT ACTION	517 W 112TH ST	90044	8
RELIGIOUS	SOLID ROCK BAPTIST CHURCH	8218 S BROADWAY	90003	9
RELIGIOUS	SOLID ROCK FELLOWSHIP CHURCH	1550 W CARSON ST	90501	15

Facilities and District Assignments: By Alphabetical Order

Type of Facility	Name	Address	Zip Code	Proposed District
RELIGIOUS	SO-MANG KOREAN CHURCH	862 S WILTON PL	90005	10
RELIGIOUS	SONG OF THE CROSS TEMPLE	714 E MANCHESTER AVE	90001	9
RELIGIOUS	SOUTH BAY VINEYARD CHRISTIAN	22301 S WESTERN AVE	90501	15
LAPD	SOUTH EAST DIVISION (18)	145 W. 108TH ST.	90061	15
RELIGIOUS	SOUTH LA BAPTIST CHURCH	9203 AVALON BLVD	90003	9
AQUATICS	SOUTH PARK	345 E. 51TH STREET	90011	9
RECREATIONAL CENTERS	SOUTH PARK CHILD CARE	345 E. 51ST STREET	90011	9
RECREATIONAL CENTERS	SOUTH PARK RECREATION CENTER	345 E. 51ST STREET	90011	9
RELIGIOUS	SOUTH SIDE BETHEL BAPTIST CHR	10400 S SAN PEDRO ST	90003	8
RELIGIOUS	SOUTHERN BAPTIST COLLEGE	975 S BERENDO ST	90006	10
RELIGIOUS	SOUTHERN CA CHURCH OF CHRIST	2305 W 12TH ST	90006	1
RELIGIOUS	SOUTHERN MISSIONARY BAPTIST	4678 W ADAMS BLVD	90016	10
RELIGIOUS	SOUTHERN MISSIONARY BAPTIST	10975 S MAIN ST	90061	15
RELIGIOUS	SOUTHERN TRINITY	6403 AVALON BLVD	90003	9
LAPD	SOUTHWEST DIVISION (3)	1546 W. M. LUTHER KING BLVD.	90062	8
MUSEUMS	SOUTHWEST MUSEUM	234 MUSEUM DR	90065	14
RELIGIOUS	SOUTHWESTERN CHURCH OF GOD	1601 W FLORENCE AVE	90047	8
RELIGIOUS	SPANISH AMERICAN SDA COMM	629 BAILEY ST	90033	14
HOSPITAL	SPARR CONVALESCENT HOSPITAL	2367 W PICO BLVD	90006	1
RELIGIOUS	SPIRIT OF LOVE BAPTIST CHURCH	7601 S SAN PEDRO ST	90003	9
RELIGIOUS	SPIRITUAL COUNSELING	330 W 89TH ST	90003	8
RELIGIOUS	SPIRITUAL UPLIFT BAPTIST CHR	6428 S VERMONT AVE	90044	8
RELIGIOUS	SPIRITUALIST CENTER	6417 LEXINGTON AVE	90038	13
RELIGIOUS	SPREAD THE WORD MISSIONARY CHR	8401 S FIGUEROA ST	90003	8
RELIGIOUS	SPRINGFIELD MISSIONARY BAPTIST	5732 VENICE BLVD	90019	10
RELIGIOUS	ST AGATHA CATHOLIC CHURCH	2610 S MANSFIELD AVE	90016	10
RELIGIOUS	ST ALBAN'S EPISCOPAL CHR	580 HILGARD AVE	90024	5
RELIGIOUS	ST ANASTASIA'S CATHOLIC CHURCH	7390 W MANCHESTER AVE	90045	11
RELIGIOUS	ST ANDREW & ST CHARLES CHURCH	16651 RINALDI ST	91344	12
RELIGIOUS	ST ANDREWS BAPTIST CHURCH	1794 W 36TH PL	90018	10
RELIGIOUS	ST ANDREW'S LUTHERAN CHR	11555 NATIONAL BLVD	90064	11
RELIGIOUS	ST ANDREWS LUTHERAN CHURCH	15520 SHERMAN WAY	91406	6
RELIGIOUS	ST ANN CHURCH	2310 RIVERDALE AVE	90031	13
RELIGIOUS	ST ANNE'S MELKITE CHURCH	11245 RYE ST	91602	2
RELIGIOUS	ST ANSELM CHURCH	2222 W 70TH ST	90043	8
RELIGIOUS	ST ANTHONY CROATIAN CATHOLIC	712 N GRAND AVE	90012	1
RELIGIOUS	ST AUGUSTINE BAPTIST CHURCH	8704 S FIGUEROA ST	90003	8
RELIGIOUS	ST BARNABAS EPISCOPAL CHURCH	2109 CHICKASAW AVE	90041	14
RELIGIOUS	ST BASIL'S CATHOLIC CHURCH	3611 WILSHIRE BLVD	90010	10
RELIGIOUS	ST BEDE'S EPISCOPAL CHURCH	3590 GRAND VIEW BLVD	90066	11
RELIGIOUS	ST BERNADETTE CHURCH	3825 DON FELIPE DR	90008	8
RELIGIOUS	ST BERNARDINE CATHOLIC CHURCH	24410 CALVERT ST	91367	3
RELIGIOUS	ST BRENDAN CATHOLIC CHURCH	310 S VAN NESS AVE	90020	4
RELIGIOUS	ST BRIDGET OF SWEDEN CHURCH	16711 GAULT ST	91406	6
RELIGIOUS	ST BRIGID CHURCH	5214 S WESTERN AVE	90062	8
RELIGIOUS	ST CAMILLUS CHURCH	1911 ZONAL AVE	90033	14
RELIGIOUS	ST CASIMIR LITHUANIAN SCHOOL	2714 ST GEORGE ST	90027	4
RELIGIOUS	ST CATHERINE OF SIENA CATHOLIC	18115 SHERMAN WAY	91335	3
RELIGIOUS	ST CECILIA CHURCH	4230 S NORMANDIE AVE	90037	9
RELIGIOUS	ST CHARLES CATHOLIC CHURCH	10828 MOORPARK ST	91602	4

Facilities and District Assignments: By Alphabetical Order

Type of Facility	Name	Address	Zip Code	Proposed District
RELIGIOUS	ST COLUMBAN CHURCH	125 LOMA DR	90026	13
RELIGIOUS	ST COLUMBAN'S RECTORY	135 LOMA DR	90026	13
RELIGIOUS	ST COLUMBKILLE CHURCH	6315 S MAIN ST	90003	9
RELIGIOUS	ST CYRIL'S CATHOLIC CHURCH	4601 FIRMAMENT AVE	91436	5
RELIGIOUS	ST DAVID'S EPISCOPAL CHURCH	11605 MAGNOLIA BLVD	91601	2
RELIGIOUS	ST DIDACUS CATHOLIC CHURCH	14325 ASTORIA ST	91342	7
RELIGIOUS	ST DOMINIC'S MUSIC OFFICE	2002 MERTON AVE	90041	14
RELIGIOUS	ST DOMINIC'S OF EAGLE ROCK	2002 MERTON AVE	90041	14
RELIGIOUS	ST ELISABETH CATHOLIC CHURCH	6628 CEDROS AVE	91405	6
RELIGIOUS	ST EUGENE'S CATHOLIC CHURCH	9505 HAAS AVE	90047	8
RELIGIOUS	ST EUPHRASIA CHURCH	11766 SHOSHONE AVE	91344	12
RELIGIOUS	ST FRANCIS CONVENT	1553 GOLDEN GATE AVE	90026	13
RELIGIOUS	ST FRANCIS DE SALES ROMAN	13360 VALLEYHEART DR	91423	2
RELIGIOUS	ST FRANCIS OF ASSISI RECTORY	1523 GOLDEN GATE AVE	90026	13
RELIGIOUS	ST GENEVIEVE'S CATHOLIC CHURCH	14061 ROSCOE BLVD	91402	6
RELIGIOUS	ST GERARD MAJELLA	4439 INGLEWOOD BLVD	90066	11
RELIGIOUS	ST GERMAIN FOUNDATION	1320 S HOPE ST	90015	9
RELIGIOUS	ST GREGORY CATHOLIC CHURCH	900 S BRONSON AVE	90019	10
RELIGIOUS	ST GREGORY KOREAN APOSTOLIC	922 S BRONSON AVE	90019	10
RELIGIOUS	ST HILLRIE CHURCH OF GOD	7529 S NORMANDIE AVE	90044	8
RELIGIOUS	ST IGNATIUS CONFRATERNITY	6025 MONTE VISTA ST	90042	1
RELIGIOUS	ST INNOCENT ORTHODOX CHURCH	5657 LINDLEY AVE	91356	12
RELIGIOUS	ST JAMES COMMUNITY BAPTIST CHR	1745 W VERNON AVE	90062	8
RELIGIOUS	ST JAMES EPISCOPAL CHURCH	3903 WILSHIRE BLVD	90010	10
RELIGIOUS	ST JAMES MISSIONARY BAPTIST	1882 W JEFFERSON BLVD	90018	10
RELIGIOUS	ST JAMES PRESBYTERIAN CHURCH	19414 VENTURA BLVD	91356	3
RELIGIOUS	ST JANE FRANCES DE CHANTEL	13001 VICTORY BLVD	91606	2
RELIGIOUS	ST JEROME CATHOLIC CHR	5550 THORNBURN ST	90045	8
RELIGIOUS	ST JOAN OF ARC	11534 GATEWAY BLVD	90064	11
RELIGIOUS	ST JOHN ARMENIAN CATHEDRAL	1201 VINE ST	90038	13
RELIGIOUS	ST JOHN BAPTIST CHURCH	936 W 49TH ST	90037	9
RELIGIOUS	ST JOHN BAPTIST DE LA SALLE	16545 CHATSWORTH ST	91344	12
RELIGIOUS	ST JOHN BOSCO	5516 DUARTE ST	90058	9
RELIGIOUS	ST JOHN CHRISTIAN ASSEMBLY	5516 S CENTRAL AVE	90011	9
RELIGIOUS	ST JOHN CHURCH OF GOD-CHRIST	7615 S WESTERN AVE	90047	8
RELIGIOUS	ST JOHN CHURCH-GOD IN CHRIST	8018 S MAIN ST	90003	9
RELIGIOUS	ST JOHN EUDES R ED	9901 MASON AVE	91311	12
RELIGIOUS	ST JOHN MISSIONARY BAPTIST CHR	10025 S SAN PEDRO ST	90003	8
RELIGIOUS	ST JOHN'S DELIVERANCE CHURCH	8001 S WESTERN AVE	90047	8
RELIGIOUS	ST JOHN'S EPISCOPAL CHURCH	514 W ADAMS BLVD	90007	9
RELIGIOUS	ST JOHN'S EPISCOPAL CHURCH	1537 N NEPTUNE AVE	90744	15
RELIGIOUS	ST JOHNS EUDES CHURCH	9901 MASON AVE	91311	12
RELIGIOUS	ST JOHN'S IN THE VALLEY UNITED	20600 ROSCOE BLVD	91306	12
RELIGIOUS	ST JOHN'S LUTHERAN CHURCH	6220 CORBIN AVE	91356	3
RELIGIOUS	ST JOHN'S PRESBYTERIAN	11000 NATIONAL BLVD	90064	5
RELIGIOUS	ST JOSEPH CHURCH	218 E 12TH ST	90015	9
RELIGIOUS	ST JOSEPH CHURCH OF GOD-CHRIST	5303 S BROADWAY	90037	9
RELIGIOUS	ST JOSEPH THE WORKER CHURCH	19850 CANTLAY ST	91306	3
RELIGIOUS	ST KEVIN CCD CTR	208 N ALEXANDRIA AVE	90004	13
RELIGIOUS	ST KEVIN CHURCH	4072 BEVERLY BLVD	90004	13

Facilities and District Assignments: By Alphabetical Order

Type of Facility	Name	Address	Zip Code	Proposed District
RELIGIOUS	ST LAWRENCE CHURCH HALL	10122 COMPTON AVE	90002	15
RELIGIOUS	ST LAWRENCE OF BRINDISI	10122 COMPTON AVE	90002	15
RELIGIOUS	ST LUKE'S UNITED METHODIST CHR	5443 ASH ST	90042	1
RELIGIOUS	ST MARK AME ZION CHURCH	1201 E 43RD PL	90011	9
RELIGIOUS	ST MARK COPTIC ORTHODOX CHURCH	1600 S ROBERTSON BLVD	90035	5
RELIGIOUS	ST MARK'S BAPTIST CHURCH	5969 CRENSHAW BLVD	90043	8
RELIGIOUS	ST MARK'S CATHOLIC CHURCH	940 COEUR D ALENE AVE	90291	11
RELIGIOUS	ST MARK'S EPISCOPAL CHURCH	14646 SHERMAN WAY	91405	6
RELIGIOUS	ST MARK'S LUTHERAN CHURCH	3651 S VERMONT AVE	90007	8
RELIGIOUS	ST MARK'S PRESBYTERIAN CHURCH	17251 SHERMAN WAY	91406	6
RELIGIOUS	ST MARK'S UNITED METHODIST CHR	8305 S GRAMERCY PL	90047	8
RELIGIOUS	ST MARTIN OF TOURS	11967 W SUNSET BLVD	90049	11
RELIGIOUS	ST MARTIN-IN-THE-FIELDS	7136 WINNETKA AVE	91306	3
RELIGIOUS	ST MARY ASSYRIAN CHURCH	6903 RADFORD AVE	91605	6
RELIGIOUS	ST MARY CHURCH	407 S CHICAGO ST	90033	14
RELIGIOUS	ST MARY COPTIC CATHOLIC CHURCH	2701 NEWELL ST	90039	13
RELIGIOUS	ST MARY MAGDALEN CHURCH	1241 S CORNING ST	90035	5
RELIGIOUS	ST MARY MAGDALEN CONVENT	1205 S CORNING ST	90035	5
RELIGIOUS	ST MARY OF THE ANGELS CHURCH	4510 FINLEY AVE	90027	4
RELIGIOUS	ST MARY'S EPISCOPAL CHURCH	3647 WATSEKA AVE	90034	10
RELIGIOUS	ST MARY'S EPISCOPAL CHURCH	961 S MARIPOSA AVE	90006	10
RELIGIOUS	ST MARY'S ETHIOPIAN APOSTOLIC	4544 COMPTON AVE	90011	9
RELIGIOUS	ST MARY'S ETHIOPIAN ORTHODOX	2908 ROBERTSON PL	90034	10
RELIGIOUS	ST MATTHEW LUTHERAN CHURCH	11031 CAMARILLO ST	91602	4
RELIGIOUS	ST MATTHEW LUTHERAN CHURCH	25000 NORMANDIE AVE	90710	15
RELIGIOUS	ST MEL'S CATHOLIC CHURCH	20870 VENTURA BLVD	91364	3
RELIGIOUS	ST MICHAEL & ALL ANGELS CHURCH	3646 COLDWATER CANYON AVE	91604	5
RELIGIOUS	ST MICHAEL CHURCH	1016 W MANCHESTER AVE	90044	8
RELIGIOUS	ST MICHAEL'S ORTHODOX CHURCH	16643 VANOWEN ST	91406	6
RELIGIOUS	ST MICHAEL'S RELIGION	3982 S HOBART BLVD	90062	8
RELIGIOUS	ST NICHOLAS CHURCH	17037 PLUMMER ST	91325	12
RELIGIOUS	ST NICHOLAS EPISCOPAL CHURCH	17114 VENTURA BLVD	91316	5
RELIGIOUS	ST NICHOLAS GREEK ORTHODOX CHR	9501 BALBOA BLVD	91325	12
RELIGIOUS	ST NICHOLAS ORTHODOX CATHEDRAL	2300 W 3RD ST	90057	1
RELIGIOUS	ST ODILIA CHURCH	5222 HOOPER AVE	90011	9
RELIGIOUS	ST PATRICK CATHOLIC CHURCH	6153 CAHUENGA BLVD	91606	2
RELIGIOUS	ST PATRICK'S CATHOLIC CHURCH	1046 E 34TH ST	90011	9
RELIGIOUS	ST PAUL ASSYRIAN CHALDEAN	13050 VANOWEN ST	91605	2
RELIGIOUS	ST PAUL BAPTIST CHURCH	100 W 49TH ST	90037	9
RELIGIOUS	ST PAUL CALVARY	8619 AVALON BLVD	90003	9
RELIGIOUS	ST PAUL CATHOLIC CHURCH	1920 S BRONSON AVE	90018	10
RELIGIOUS	ST PAUL INDEPENDENT METHODIST	9616 S SAN PEDRO ST	90003	8
RELIGIOUS	ST PAUL KOREAN APOSTOLATE	1920 S BRONSON AVE	90018	10
RELIGIOUS	ST PAUL THE APOSTLE CHURCH	10750 OHIO AVE	90024	5
RELIGIOUS	ST PAUL THE APOSTLE MUSIC	1536 SELBY AVE	90024	5
RELIGIOUS	ST PAUL'S BAPTIST CHURCH	11137 HERRICK AVE	91331	7
RELIGIOUS	ST PAUL'S FIRST LUTHERAN	5244 TUJUNGA AVE	91601	4
RELIGIOUS	ST PAUL'S KOREAN CHURCH	4117 W PICO BLVD	90019	10
RELIGIOUS	ST PAUL'S LUTHERAN CHURCH	3901 W ADAMS BLVD	90018	10
RELIGIOUS	ST PAUL'S PRESBYTERIAN CHURCH	5100 COLISEUM ST	90016	10

Facilities and District Assignments: By Alphabetical Order

Type of Facility	Name	Address	Zip Code	Proposed District
RELIGIOUS	ST PAUL'S UNITED METHODIST CHR	5619 LINDLEY AVE	91356	12
RELIGIOUS	ST PETER & ST PAUL	515 W OPP ST	90744	15
RELIGIOUS	ST PETER ST PAUL CHURCH	1036 RAVENNA AVE	90744	15
RELIGIOUS	ST PETER-ITALIAN CHURCH	1039 N BROADWAY	90012	1
RELIGIOUS	ST PETERS EPISCOPAL CHURCH	1648 W 9TH ST	90732	15
RELIGIOUS	ST PETER'S ROCK-MISSIONARY CHR	1275 E 54TH ST	90011	9
RELIGIOUS	ST PHILIP'S EPISCOPAL CHURCH	801 E 28TH ST	90011	9
RELIGIOUS	ST RAPHAEL'S CHURCH	942 W 70TH ST	90044	8
RELIGIOUS	ST RAPHAEL'S RELIGIOUS ED	924 W 70TH ST	90044	8
RELIGIOUS	ST REED MISSIONARY BAPTIST	656 E 79TH ST	90001	9
RELIGIOUS	ST REST BAPTIST CHURCH	709 W MANCHESTER AVE	90044	8
RELIGIOUS	ST REST FELLOWSHIP BAPTIST CHR	10808 MONA BLVD	90059	15
RELIGIOUS	ST SEBASTIAN CHURCH	1453 FEDERAL AVE	90025	11
RELIGIOUS	ST SHENOUDA THE ARCHIMANDRITE	1494 S ROBERTSON BLVD	90035	5
RELIGIOUS	ST SOPHIA GREEK ORTHODOX	1324 S NORMANDIE AVE	90006	1
RELIGIOUS	ST STEPHEN CATHOLIC CHURCH	3705 WOODLAWN AVE	90011	9
RELIGIOUS	ST STEPHEN PRESBYTERIAN CHURCH	20121 DEVONSHIRE ST	91311	12
RELIGIOUS	ST STEPHEN'S EPISCOPAL CHURCH	6128 YUCCA ST	90028	13
RELIGIOUS	ST STEPHEN'S LUTHERAN CHURCH	15950 CHATSWORTH ST	91344	12
RELIGIOUS	ST TABERNACLE COGIC	2505 W JEFFERSON BLVD	90018	10
RELIGIOUS	ST TERESA OF AVILA	2216 FARGO ST	90039	13
RELIGIOUS	ST THOMAS THE APOSTLE CHURCH	1321 S MARIPOSA AVE	90006	1
RELIGIOUS	ST THOMAS THE APOSTLE CHURCH	7501 HOLLYWOOD BLVD	90046	4
RELIGIOUS	ST TIMOTHY'S CATHOLIC CHURCH	10425 W PICO BLVD	90064	5
RELIGIOUS	ST VINCENT CATHOLIC CHURCH	621 W ADAMS BLVD	90007	8
RECREATIONAL CENTERS	ST. ANDREWS RECREATION CENTER	8701 ST. ANDREWS PLACE	90047	8
PARK	ST. JAMES PARK	ADAMS BLVD. & SEVERANCE ST.	90007	1
PARK	ST. JAMES PARK	ADAMS BLVD. & SEVERANCE ST.	90007	8
STADIUM/ARENA	STAPLES ARENA PARK (PROP)	S FIGUEROA ST & W 11TH ST	90015	9
RELIGIOUS	STAR LIGHT CHURCH-GOD & CHRIST	8518 S SAN PEDRO ST	90003	9
RELIGIOUS	STAR OF HOPE BAPTIST CHURCH	9100 S SAN PEDRO ST	90003	9
RELIGIOUS	STAR PILGRIM COMMUNITY BAPTIST	1602 E 92ND ST	90002	15
RELIGIOUS	STARLIGHT CHURCH OF GOD-CHRIST	9611 S BROADWAY	90003	8
RECREATIONAL CENTERS	STATE STREET CHILD CARE	716 N. STATE ST.	90033	14
RECREATIONAL CENTERS	STATE STREET RECREATION CENTER	716 N. STATE ST.	90033	14
RELIGIOUS	STEPHEN S WISE TEMPLE	15500 STEPHEN S WISE DR	90077	5
RELIGIOUS	STONEHURST COMMUNITY CHAPEL	11029 FENWAY ST	91352	2
RECREATIONAL CENTERS	STONEHURST RECREATION CENTER	9901 DRONFIELD STREET	91352	2
AQUATICS	STONER PARK	1831 STONER AVE.	90025	11
RECREATIONAL CENTERS	STONER RECREATION CENTER	1835 STONER AVE	90025	11
LIBRARY	STUDIO CITY BRANCH	4400 BABCOCK AVE	91604	2
GOLF COURSE	STUDIO CITY GOLF COURSE	4141 WHITSETT AV	91604	2
RECREATIONAL CENTERS	STUDIO CITY RECREATION CENTER	12621 RYE STREET	91604	2
RELIGIOUS	SUBUD LOS ANGELES	5828 WILSHIRE BLVD	90036	4
RELIGIOUS	SUMMIT LIGHTHOUSE STUDY GROUP	14549 ARCHWOOD ST	91405	6
HOSPITAL	SUN AIR CONVALESCENT HOSPITAL	14857 ROSCOE BL	91402	6
RELIGIOUS	SUN RISING PRESBYTERIAN CHURCH	1035 CRENSHAW BLVD	90019	10
LIBRARY	SUN VALLEY BRANCH	7935 VINELAND AVE	91352	6
RELIGIOUS	SUN VALLEY CHURCH OF CHRIST	11935 WICKS ST	91352	6
RECREATIONAL CENTERS	SUN VALLEY RECREATION CENTER	8133 VINELAND AVE	91352	6

Los Angeles City Council Redistricting Commission
 250 East First Street, Suite 1005, Los Angeles, CA, 90012
 213-473-4595

Facilities and District Assignments: By Alphabetical Order

Type of Facility	Name	Address	Zip Code	Proposed District
AQUATICS	SUN VALLEY SWIMMING POOL	8123 VINELAND	91352	6
RELIGIOUS	SUN VALLEY UNITED METHODIST	9070 SUNLAND BLVD	91352	2
RELIGIOUS	SUNDUK CHURCH	3006 W 7TH ST	90005	10
RELIGIOUS	SUNG IL PRESBYTERIAN CHURCH	15226 PARTHENIA ST	91343	7
RELIGIOUS	SUNG JI KOREAN BAPTIST CHURCH	3621 BRUNSWICK AVE	90039	13
RELIGIOUS	SUNG KWANG PRESBYTERIAN CHURCH	1359 W 24TH ST	90007	1
RELIGIOUS	SUNG LIM KOREAN PRESBYTERIAN	970 N VIRGIL AVE	90029	13
RELIGIOUS	SUNG LIM METHODIST CHURCH	2124 VENICE BLVD	90006	10
RELIGIOUS	SUNG SAM KOREAN CATHOLIC MSSN	1230 N SAN FERNANDO RD	90065	1
RELIGIOUS	SUNGMAN PRESBYTERIAN CHURCH	3407 W 6TH ST	90020	10
RELIGIOUS	SUNLAND NEIGHBORHOOD CHURCH	10632 ORO VISTA AVE	91040	2
RECREATIONAL CENTERS	SUNLAND RECREATION CENTER	8651 FOOTHILL BLVD	91040	2
RECREATIONAL CENTERS	SUNLAND SR. CITIZEN CENTER	8640 FENWICK AVE	91040	2
LIBRARY	SUNLAND-TUJUNGA BRANCH	7771 FOOTHILL BLVD	91042	2
RELIGIOUS	SUNSET MISSIONARY BAPTIST CHR	5224 AVALON BLVD	90011	9
RELIGIOUS	SUNSHINE MISSIONARY CHURCH	9231 S BROADWAY	90003	8
RELIGIOUS	SUPERET LIGHT CHURCH	2516 W 3RD ST	90057	1
RELIGIOUS	SWEET HOUR OF PRAYER MISSION	5100 CRENSHAW BLVD	90043	8
RELIGIOUS	SYCAMORE PARK FOURSQUARE CHR	4328 N FIGUEROA ST	90065	1
LIBRARY	SYLMAR BRANCH	13059 GLENOAKS BLVD	91342	7
RELIGIOUS	SYLMAR FREE METHODIST CHURCH	14019 SAYRE ST	91342	7
RECREATIONAL CENTERS	SYLMAR PARK	13109 BORDEN AVE	91342	7
AQUATICS	SYLMAR SWIMMING POOL	13109 BORDEN AVE	91342	7
RELIGIOUS	TABERNACLE BAPTIST CHURCH	4155 MCKINLEY AVE	90011	9
RELIGIOUS	TABERNACLE CHURCH OF GOD	5419 S SAN PEDRO ST	90011	9
RELIGIOUS	TABERNACLE COMMUNITY BAPTIST	7915 S BROADWAY	90003	9
RELIGIOUS	TABERNACLE COMMUNITY CHURCH	1101 W FLORENCE AVE	90044	8
RELIGIOUS	TABERNACLE MIRACLE CTR	9426 S WESTERN AVE	90047	8
RELIGIOUS	TABERNACLE OF FAITH BAPTIST	11328 S CENTRAL AVE	90059	15
RELIGIOUS	TABERNACULO CENTRAL	236 N MESA ST	90731	15
RELIGIOUS	TAE YOUNG KIM	1721 N BROADWAY	90031	1
RELIGIOUS	TAHL MAH SAH BUDDHIST TEMPLE	3505 W OLYMPIC BLVD	90019	10
RELIGIOUS	TAROT CARD READINGS BY STEVIE	1133 S WESTERN AVE	90006	1
RECREATIONAL CENTERS	TARZANA AFTER SCHOOL CHILD CARE	5655 VANALDEN AVE	91356	3
RELIGIOUS	TARZANA BAPTIST CHAPEL	5701 TOPEKA DR	91356	3
RECREATIONAL CENTERS	TARZANA RECREATION CENTER	5655 VANALDEN AVE	91356	3
RELIGIOUS	TEFERET TEMAN CONGREGATION	8589 W PICO BLVD	90035	5
RELIGIOUS	TEICHMAN MIKVAH SOCIETY	12800 CHANDLER BLVD	91607	5
RELIGIOUS	TEMPLE AHAVAT SHALOM	18200 RINALDI PL	91326	12
RELIGIOUS	TEMPLE ALIYAH	6025 VALLEY CIRCLE BLVD	91367	3
RELIGIOUS	TEMPLE BAPTIST CHURCH	2120 ESTRELLA AVE	90007	1
RELIGIOUS	TEMPLE BETH AM	1039 S LA CIENEGA BLVD	90035	5
RELIGIOUS	TEMPLE BETH HILLEL DAY SCHOOL	12326 RIVERSIDE DR	91607	5
RELIGIOUS	TEMPLE BETH ISRAEL HIGHLAND PK	5711 MONTE VISTA ST	90042	1
RELIGIOUS	TEMPLE BETH SOLOMON-THE DEAF	13580 OSBORNE ST	91331	6
RELIGIOUS	TEMPLE BETH TORAH	11827 VENICE BLVD	90066	11
RELIGIOUS	TEMPLE BETH TORAH	16651 RINALDI ST	91344	12
RELIGIOUS	TEMPLE BETH ZION	5555 W OLYMPIC BLVD	90036	4
RELIGIOUS	TEMPLE B'NAI HAYIM	4302 VAN NUYS BLVD	91403	5
HOSPITAL	TEMPLE COMMUNITY HOSPITAL	235 N HOOVER ST	90004	13

Los Angeles City Council Redistricting Commission
250 East First Street, Suite 1005, Los Angeles, CA, 90012

213-473-4595

www.lacity.org/redistricting

Facilities and District Assignments: By Alphabetical Order

Type of Facility	Name	Address	Zip Code	Proposed District
HOSPITAL	TEMPLE COMMUNITY HOSPITAL SNF/	235 N HOOVER ST	90004	13
RELIGIOUS	TEMPLE EMANUEL	8844 BURTON WAY	90211	5
RELIGIOUS	TEMPLE HEIGHTS SOUTHERN BAPT	888 W HAMILTON AVE	90731	15
RELIGIOUS	TEMPLE ISALAH	10345 W PICO BLVD	90064	5
RELIGIOUS	TEMPLE JUDEA REFORM	5429 LINDLEY AVE	91356	5
RELIGIOUS	TEMPLE KNESSETH ISRAEL	1260 N VERMONT AVE	90029	13
RELIGIOUS	TEMPLE NER MAARAV NURSERY SCHL	17730 MAGNOLIA BLVD	91316	5
RELIGIOUS	TEMPLE NER MAARAV USY	17730 MAGNOLIA BLVD	91316	5
RELIGIOUS	TEMPLE OF PRAISE CHRISTIAN	2621 W VERNON AVE	90008	8
RELIGIOUS	TEMPLE RAMAT ZION	17655 DEVONSHIRE ST	91325	12
RELIGIOUS	TEMPLE SHOMREI EMUNAH	10275 TUJUNGA CANYON BLVD	91042	2
RELIGIOUS	TEMPLO BETHEL	1145 CYPRESS AVE	90065	1
RELIGIOUS	TEMPLO DE ESPERANZA	3314 DIVISION ST	90065	14
RELIGIOUS	TEMPLO LA HERMOSA APOSTOLIC	6914 ETON AVE	91303	3
RELIGIOUS	TENRIKYO MISSION HEADQUARTERS	2727 E 1ST ST	90033	14
RELIGIOUS	TENRIKYO NORTH AMERICAN CHURCH	2723 POMEROY AVE	90033	14
RELIGIOUS	TENRIKYO SOUTHERN PAC CHURCH	219 N CHICAGO ST	90033	14
RELIGIOUS	TESTIMONIAL CHURCH OF GOD	5701 S WESTERN AVE	90062	8
MUSEUMS	THE GETTY CENTER	1200 GETTY CENTER DR	90049	11
SHOPPING MALL	THE PROMENADE MALL	6100 TOPANGA CANYON BLVD	91367	3
RELIGIOUS	THEE HOUSE OF PRAYER FOR ALL	13073 VAN NUYS BLVD	91331	7
RELIGIOUS	THIRD BAPTIST CHURCH INC	1210 E 41ST ST	90011	9
RELIGIOUS	THIRD ORDER OF ST FRANCIS	218 E 12TH ST	90015	9
RELIGIOUS	THOMPSON MEMORIAL CHAPEL	9314 S WESTERN AVE	90047	8
RELIGIOUS	THYATIRA CHURCH-GOD IN CHRIST	4710 S HOOVER ST	90037	9
RECREATIONAL CENTERS	TOBERMAN RECREATION CENTER	1725 TOBERMAN ST.	90015	1
RELIGIOUS	TOLUCA LAKE UNITED METHODIST	4301 CAHUENGA BLVD	91602	4
RELIGIOUS	TOLUTASI UNITED METHODIST CHR	780 W 94TH ST	90044	8
SHOPPING MALL	TOPANGA PLAZA	6600 TOPANGA CANYON BLVD	91303	3
RELIGIOUS	TORAH BENAI	7659 BEVERLY BLVD	90036	5
RELIGIOUS	TRANS WORLD MISSIONS	6442 COLDWATER CANYON AVE	91606	2
RELIGIOUS	TRANSFIGURATION CHURCH	2515 MARTIN LUTHER KING JR BLVD W	90008	8
MUSEUMS	TRAVELTOWN MUSEUM	ZOO DR & GRIFFITH PARK DR	90027	4
RELIGIOUS	TREE OF LIFE BAPTIST CHURCH	9702 HOLMES AVE	90002	15
RELIGIOUS	TREE OF LIFE MINISTRIES	19041 PARTHENIA ST	91324	12
RELIGIOUS	TRIANGULAR CHURCH OF RELIGIOUS	1938 S WESTERN AVE	90018	10
RELIGIOUS	TRIED STONE MISSIONARY BAPTIST	5610 W ADAMS BLVD	90016	10
RELIGIOUS	TRINITY BAPTIST CHURCH	8424 VENTURA CANYON AVE	91402	6
RELIGIOUS	TRINITY BAPTIST CHURCH	2040 W JEFFERSON BLVD	90018	10
RELIGIOUS	TRINITY CME CHURCH	7621 S FIGUEROA ST	90003	8
RELIGIOUS	TRINITY EPISCOPAL CHURCH	650 N BERENDO ST	90004	13
RELIGIOUS	TRINITY LUTHERAN CHURCH	18425 KITTRIDGE ST	91335	3
RELIGIOUS	TRINITY LUTHERAN CHURCH	1450 W 7TH ST	90732	15
RELIGIOUS	TRINITY MO SYNOD LUTHERAN CHR	987 S GRAMERCY PL	90019	10
RELIGIOUS	TRINITY PRESBYTERIAN CHURCH	11960 VICTORY BLVD	91606	2
RECREATIONAL CENTERS	TRINITY RECREATION CENTER	2415 TRINITY ST.	90011	9
RELIGIOUS	TRINITY UNITED METHODIST CHR	14061 TERRA BELLA ST	91331	6
RELIGIOUS	TRUE EVER-FAITHFUL BAPTIST CHR	11167 S MAIN ST	90061	15
RELIGIOUS	TRUE FELLOWSHIP MISSIONARY CHR	3959 BRIGHTON AVE	90062	8
RELIGIOUS	TRUE HOPE CHURCH	1011 ARLINGTON AVE	90019	10

Facilities and District Assignments: By Alphabetical Order

Type of Facility	Name	Address	Zip Code	Proposed District
RELIGIOUS	TRUE LIFE FOUR SQUARE CHURCH	12215 VENTURA BLVD	91604	2
RELIGIOUS	TRUE LIGHT BAPTIST CHURCH	4866 W WASHINGTON BLVD	90016	10
RELIGIOUS	TRUE LIGHT CHINESE CHURCH	2500 GRIFFIN AVE	90031	1
RELIGIOUS	TRUE LIGHT MISSIONARY BAPTIST	7834 S MAIN ST	90003	9
RELIGIOUS	TRUE LOVE CHURCH	722 S OXFORD AVE	90005	10
RELIGIOUS	TRUE LOVE MISSIONARY BAPTIST	100 E 119TH ST	90061	15
RELIGIOUS	TRUE MT ZION MISSIONARY BAPT	10424 GRAHAM AVE	90002	15
RELIGIOUS	TRUE ROCK MISSIONARY BAPT CHR	1725 W FLORENCE AVE	90047	8
RELIGIOUS	TRUE SAMARITAN BAPTIST CHURCH	5415 S MAIN ST	90037	9
RELIGIOUS	TRUE WITNESS MISSIONARY BAPT	4023 W JEFFERSON BLVD	90016	10
RELIGIOUS	TRUE WORSHIP	6238 W 87TH ST	90045	11
RELIGIOUS	TRUE ZION BAPTIST CHURCH	1254 W MANCHESTER AVE	90044	8
RELIGIOUS	TRUEWAY BAPTIST CHURCH INC	9122 S SAN PEDRO ST	90003	9
RELIGIOUS	TUJUNGA FOURSQUARE CHURCH	7510 VALAHO DR	91042	2
RELIGIOUS	TYRANNUS INTERNATIONAL	616 S WESTMORELAND AVE	90005	10
COLLEGE/UNIVERSITY	UC LOS ANGELES	405 HILGARD AV	90095	5
HOSPITAL	UCLA MEDICAL CENTER	10833 LE CONTE AVE	90024	5
HOSPITAL	UCLA NEUROPSYCHIATRIC HOSPITAL	760 WESTWOOD PLAZA	90024	5
RELIGIOUS	UCLA ORGANIZATION	560 HILGARD AVE	90024	5
RELIGIOUS	UHPC & FELLOWSHIP MISSION	805 W 57TH ST	90037	9
RELIGIOUS	UKRAINIAN CATHOLIC CHURCH	5154 DE LONGPRE AVE	90027	13
RELIGIOUS	UKRAINIAN ORTHODOX CHURCH	1456 SUTHERLAND ST	90026	13
RELIGIOUS	UKRAINIAN ORTHODOX CHURCH	4025 MELROSE AVE	90029	13
RELIGIOUS	UNDERSTANDING PRINCIPLES	6090 W PICO BLVD	90035	5
RELIGIOUS	UNIFICATION CHURCH	5571 HUNTINGTON DR N	90032	14
RELIGIOUS	UNION BAPTIST CHURCH	1812 E 110TH ST	90059	15
RELIGIOUS	UNION CHURCH OF LA	401 E 3RD ST	90013	9
RELIGIOUS	UNION OF AMERICAN HEBREW	6300 WILSHIRE BLVD	90048	5
RELIGIOUS	UNION PRINCE OF PEACE BAPTIST	9101 S NORMANDIE AVE	90044	8
RELIGIOUS	UNION USHER BOARD-CALIF	1615 S GRAMERCY PL	90019	10
RELIGIOUS	UNITARIAN UNIVERSALIST CHURCH	12355 MOORPARK ST	91604	2
RELIGIOUS	UNITED ARMENIAN CONGREGATIONAL	3480 CAHUENGA BLVD W	90068	4
RELIGIOUS	UNITED CHRISTIAN CHURCH	623 E 43RD ST	90011	9
RELIGIOUS	UNITED CHRISTIAN'S MISSIONARY	722 E MANCHESTER AVE	90001	9
RELIGIOUS	UNITED CHURCH OF LIVING GOD	11029 S BROADWAY	90061	15
RELIGIOUS	UNITED FAITH TABERNACLE	1518 E 92ND ST	90002	15
RELIGIOUS	UNITED GOSPEL OUTREACH	7227 S MAIN ST	90003	9
RELIGIOUS	UNITED HOUSE OF PRAYER	1029 E VERNON AVE	90011	9
RELIGIOUS	UNITED METHODIST CHURCH	9901 TUJUNGA CANYON BLVD	91042	2
RELIGIOUS	UNITED METHODIST CHURCHES	900 HILGARD AVE	90024	5
RELIGIOUS	UNITED NATION OF ISLAM	2730 W JEFFERSON BLVD	90018	10
RELIGIOUS	UNITED REVELATION GOSPEL CTR	1475 W JEFFERSON BLVD	90007	8
RELIGIOUS	UNITED SYNAGOGUE OF JUDAISM	15600 MULHOLLAND DR	90077	5
RELIGIOUS	UNITY BAPTIST CHURCH	7514 S BROADWAY	90003	9
RELIGIOUS	UNITY CHURCH OF GOD IN CHRIST	444 E 112TH ST	90061	15
RELIGIOUS	UNITY CHURCH-NORTH HOLLYWOOD	11050 HARTSOOK ST	91601	4
RELIGIOUS	UNITY OF FAITH MISSIONARY BAPT	11153 S BROADWAY	90061	15
RELIGIOUS	UNIVERSAL CHARITY INSTITUTE	2489 1/2 W WASHINGTON BLVD	90018	10
RELIGIOUS	UNIVERSAL CHRISTIAN Gnostic	1725 W 6TH ST	90017	1
RELIGIOUS	UNIVERSAL CHRISTIAN MISSIONARY	3000 W FLORENCE AVE	90043	8

Facilities and District Assignments: By Alphabetical Order

Type of Facility	Name	Address	Zip Code	Proposed District
RELIGIOUS	UNIVERSAL CHURCH OF GOD	11940 RIVERSIDE DR	91607	2
RELIGIOUS	UNIVERSAL CHURCH-THE KINGDOM	307 S BROADWAY	90013	14
RELIGIOUS	UNIVERSAL LIFE CHURCH	15609 HIGH KNOLL RD	91436	5
RELIGIOUS	UNIVERSAL LIFE CHURCH-MISSION	5156 VALLEY BLVD	90032	14
RELIGIOUS	UNIVERSAL METAPHYSICAL CHURCH	1101 CRENSHAW BLVD	90019	10
RELIGIOUS	UNIVERSAL MISSION FOR PEOPLE	7519 S HOOVER ST	90044	8
RELIGIOUS	UNIVERSAL TRUE TEMPLE SOLOMON	5933 WALL ST	90003	9
RELIGIOUS	UNIVERSITY BIBLE CHURCH	10801 WILSHIRE BLVD	90024	5
RELIGIOUS	UNIVERSITY CATHOLIC CTR	840 HILGARD AVE	90024	5
RELIGIOUS	UNIVERSITY CHRISTIAN CHURCH	5821 W CENTINELA AVE	90045	8
RECREATIONAL CENTERS	UNIVERSITY HIGH SCHOOL (BARRINGTON OFF SITE)	11800 TEXAS AVE	90025	11
RELIGIOUS	UNIVERSITY LUTHERAN CHAPEL	10915 STRATHMORE DR	90024	5
COLLEGE/UNIVERSITY	UNIVERSITY OF SOUTHERN CALIFOR	3551 UNIVERSITY AV	90089	8
RELIGIOUS	UNIVERSITY PRESBYTERIAN CHURCH	900 HILGARD AVE	90024	5
RELIGIOUS	UNIVERSITY SEVENTH DAY ADV CHR	1135 W MARTIN LUTHER KING JR BLVD	90037	8
RELIGIOUS	UNIVERSITY SYNAGOGUE'S CTR	11960 W SUNSET BLVD	90049	11
OIL REFINERY	UNOCAL OIL REFINERY	1660 W ANAHEIM ST	90731	15
RELIGIOUS	UPPER ROOM CHURCH OF GOD	404 W 108TH ST	90061	8
RELIGIOUS	UPPER ROOM FAITH CHRISTIAN CTR	7712 S BROADWAY	90003	9
RELIGIOUS	UPPER ROOM INTL CHRISTIAN	2301 BELLEVUE AVE	90026	13
RELIGIOUS	USA BIBLE CHURCH	3434 W 6TH ST	90020	10
RELIGIOUS	USC CATHOLIC CTR	3207 UNIVERSITY AVE	90007	8
HOSPITAL	USC UNIVERSITY HOSPITAL	1500 SAN PABLO ST	90033	14
HOSPITAL	USC UNIVERSITY HOSPITAL - NORF	1537 NORFOLK ST	90033	14
HOSPITAL	USC UNIVERSITY HOSPITAL D/P AP	1500 SAN PABLO ST	90033	14
HOSPITAL	USC UNIVERSITY HOSPITAL SNF/DP	1537 NORFOLK ST	90033	14
AQUATICS	V.N.S.O.	14201 HUSTON STREET	91423	2
PARK	VALENS, RICHIE PARK	10731 LAUREL CANYON BLVD	91331	7
RELIGIOUS	VALLEY CHRISTIAN REFORMED CHR	8800 WOODMAN AVE	91331	6
RELIGIOUS	VALLEY CHURCH OF PRAISE	8131 TAMPA AVE	91335	3
RELIGIOUS	VALLEY DONG SAN CHURCH	9251 BURNET AVE	91343	7
RELIGIOUS	VALLEY EVANGELICAL CHURCH	6425 TYRONE AVE	91401	6
RELIGIOUS	VALLEY FIRST KOREAN CHURCH	7823 LINDLEY AVE	91335	3
RELIGIOUS	VALLEY FOURSQUARE CHURCH	19416 BUSINESS CENTER DR	91324	12
RELIGIOUS	VALLEY KOREAN CENTRAL CHURCH	15204 PLUMMER ST	91343	7
RELIGIOUS	VALLEY KOREAN CENTRAL UNITED	20600 ROSCOE BLVD	91306	12
RELIGIOUS	VALLEY KOREAN COMMUNITY CHURCH	15089 ROXFORD PL	91342	7
RELIGIOUS	VALLEY KOREAN PRESBYTERIAN CHR	18900 SATICOY ST	91335	3
RELIGIOUS	VALLEY KOREAN UNITED METHODIST	10408 BALBOA BLVD	91344	12
RELIGIOUS	VALLEY LUTHERAN CHURCH	7400 TUJUNGA AVE	91605	6
RELIGIOUS	VALLEY MISSION CHURCH	15059 SATICOY ST	91405	6
RELIGIOUS	VALLEY MISSIONARY BAPTIST CHR	18401 KESWICK ST	91335	3
RELIGIOUS	VALLEY MYONG SUNG PRESBYTERIAN	7769 TOPANGA CANYON BLVD	91304	3
RELIGIOUS	VALLEY ONE MIND CHURCH	7475 FALLBROOK AVE	91307	3
RELIGIOUS	VALLEY PARK BAPTIST CHURCH	16514 NORDHOFF ST	91343	12
SHOPPING MALL	VALLEY PLAZA	VICTORY BL	91606	2
LIBRARY	VALLEY PLAZA BRANCH	12311 VANOWEN ST	91605	2
RECREATIONAL CENTERS	VALLEY PLAZA RECREATION CENTER	12240 ARCHWOOD ST	91606	2
AQUATICS	VALLEY PLAZA SWIMMING POOL	6715 LAURELGROVE AVE	91606	2
RELIGIOUS	VALLEY PRESBYTERIAN CHURCH	9200 HASKELL AVE	91343	7

Facilities and District Assignments: By Alphabetical Order

Type of Facility	Name	Address	Zip Code	Proposed District
HOSPITAL	VALLEY PRESBYTERIAN HOSPITAL	15107 VAN OWEN ST	91405	6
HOSPITAL	VALLEY PRESBYTERIAN HOSPITAL S	15107 VAN OWEN ST	91405	6
RELIGIOUS	VALLEY SHINIL PRESBYTERIAN CHR	9440 BALBOA BLVD	91325	12
RELIGIOUS	VALLEY SO MANG PRESBYTERIAN	20440 LASSEN ST	91311	12
RECREATIONAL CENTERS	VALLEY THERAPEUTIC RECREATION CENTER	11430 CHANDLER BLVD.	91601	4
RELIGIOUS	VALLEY VINEYARD CHRISTIAN	6642 RESEDA BLVD	91335	3
AQUATICS	VAN NESS	5720 2ND AVE.	90043	8
RECREATIONAL CENTERS	VAN NESS CHILD CARE	5720 2ND AVE	90043	8
RECREATIONAL CENTERS	VAN NESS RECREATION CENTER	5720 2ND AVE	90043	8
AIRPORT	VAN NUYS AIRPORT	16461 SHERMAN WY	91406	6
LIBRARY	VAN NUYS BRANCH	6250 SYLMAR AVE	91401	6
RELIGIOUS	VAN NUYS CHURCH OF CHRIST	14655 SHERMAN WAY	91405	6
LAPD	VAN NUYS DIVISION (9)	6240 SYLMAR AVE.	91401	6
GOLF COURSE	VAN NUYS GOLF COURSE	6550 ODESSA AV	91406	6
RELIGIOUS	VAN NUYS HISPANIC FOURSQUARE	8041 VAN NUYS BLVD	91402	6
HOSPITAL	VAN NUYS HOSPITAL	15220 VAN OWEN ST	91405	6
RECREATIONAL CENTERS	VAN NUYS MULTI-PURPOSE SR. CITIZEN CENTER	6514 SYLMAR AVE	91401	6
RECREATIONAL CENTERS	VAN NUYS RECREATION CENTER	14301 VANOWEN ST.	91405	6
RELIGIOUS	VAN NUYS UNITED METHODIST CHR	6260 TYRONE AVE	91401	6
RECREATIONAL CENTERS	VAN NUYS-SHERMAN OAKS RECREATION CENTER	14201 HUSTON STREET	91423	2
RECREATIONAL CENTERS	VAN NUYS-SHERMAN OAKS SR. CITIZEN CENTER	5040 VAN NUYS BLVD.	91403	2
AQUATICS	VAN NUYS-SHERMAN OAKS SWIMMING POOL	14201 HUSTON STREET	91423	2
RELIGIOUS	VEDANTA SOCIETY OF SO CALIF	1946 VEDANTA PL	90068	4
RELIGIOUS	VENICE BAPTIST CHURCH	2241 WALGROVE AVE	90066	11
LIBRARY	VENICE BRANCH	501 S VENICE BLVD	90291	11
BEACH	VENICE CITY BEACH	OCEAN FRONT WALK	90291	11
AQUATICS	VENICE INDOOR POOL	2490 WALGROVE AVE.	90066	11
RECREATIONAL CENTERS	VENICE RECREATION CENTER	1531 OCEAN FRONT WALK	90291	11
RELIGIOUS	VENICE UNITED METHODIST CHURCH	1020 VICTORIA AVE	90291	11
RELIGIOUS	VENICE-SANTA MONICA FREE METH	4871 S CENTINELA AVE	90066	11
RELIGIOUS	VERBO DE DIOS	5932 S HOOVER ST	90044	9
RELIGIOUS	VERDUGO COMMUNITY CHAPEL	4300 VERDUGO RD	90065	14
RELIGIOUS	VERDUGO HILLS BAPTIST CHURCH	9100 TUJUNGA CANYON BLVD	91042	2
GOLF COURSE	VERDUGO HILLS GOLF COURSE	6433 LA TUNA CANYON RD	91042	2
AQUATICS	VERDUGO HILLS SWIMMING POOL	10654 IRMA AVE	91042	2
RELIGIOUS	VERMONT PRESBYTERIAN CHURCH	851 S GRAMERCY PL	90005	10
LIBRARY	VERMONT SQUARE BRANCH	1201 W 48TH ST	90037	9
RELIGIOUS	VERMONT SQUARE METHODIST CHR	4410 S BUDLONG AVE	90037	9
LIBRARY	VERNON BRANCH	4504 S CENTRAL AVE	90011	9
HOSPITAL	VERNON CONVALESCENT HOSPITAL	1037 W VERNON	90037	9
RELIGIOUS	VICTORY CHAPEL	235 N GAFFEY ST	90731	15
RELIGIOUS	VICTORY OUTREACH	4160 EAGLE ROCK BLVD	90065	14
RELIGIOUS	VICTORY OUTREACH CHURCH	4752 HUNTINGTON DR S	90032	14
RELIGIOUS	VICTORY OUTREACH SOUTH CENTRAL	8608 S BROADWAY	90003	8
RELIGIOUS	VICTORY OUTREACH WOMEN'S HOME	10548 TUXFORD ST	91352	2
RELIGIOUS	VICTORY TABERNACLE DOWNTOWN	2119 1/2 W 8TH ST	90057	1
RELIGIOUS	VICTORY TEMPLE PRAYER TOWER	620 E 48TH ST	90011	9
RECREATIONAL CENTERS	VICTORY-VINDLAND CHILD CARE	11117 VICTORY	91606	2
RECREATIONAL CENTERS	VICTORY-VINELAND RECREATION CENTER	11117 VICTORY BLVD.	91606	2
RELIGIOUS	VIETNAM EVANGELICAL CHURCH	9936 BEACHY AVE	91331	6

Facilities and District Assignments: By Alphabetical Order

Type of Facility	Name	Address	Zip Code	Proposed District
RELIGIOUS	VIETNAMESE BUDDHIST TEMPLE	863 S BERENDO ST	90005	10
RELIGIOUS	VIETNAMESE TELEPHONE MINISTRY	2618 WORKMAN ST	90031	1
RELIGIOUS	VILLAGE BAPTIST CHURCH	1521 E 111TH ST	90059	15
RELIGIOUS	VILLAGE CHURCH OF WESTWOOD	343 S CHURCH LN	90049	11
RELIGIOUS	VINCENTIAN PROVINCIAL HOUSE	641 W ADAMS BLVD	90007	8
RELIGIOUS	VINEYARD OF SUNLAND	11021 ODELL AVE	91040	2
RECREATIONAL CENTERS	VINEYARD RECREATION CENTER	2942 VINEYARD AV	90016	10
RECREATIONAL CENTERS	VINEYARD RECREATION CENTER	2942 VINEYARD AVE	90016	10
RECREATIONAL CENTERS	VINEYARD SR. CITIZEN CENTER	2942 VINEYARD AVE	90016	10
RELIGIOUS	VISITATION CATHOLIC CHURCH	6561 W 88TH ST	90045	11
RELIGIOUS	VISTA DEL REY CHRISTIAN CHURCH	12118 PACIFIC AVE	90066	11
RELIGIOUS	VLB FELLOWSHIP CTR	2514 W VERNON AVE	90008	8
RELIGIOUS	VOCATIONS & PRAYER CATHOLIC	9815 COLUMBUS AVE	91343	7
RECREATIONAL CENTERS	WABASH CHILD CARE	2765 WABASH AVE	90033	14
RECREATIONAL CENTERS	WABASH RECREATION CENTER	2765 WABASH AVE	90033	14
RELIGIOUS	WADSWORTH CHURCH OF GOD	4622 WADSWORTH AVE	90011	9
RELIGIOUS	WALK WITH JESUS CATHEDRAL	1447 W FLORENCE AVE	90047	8
RELIGIOUS	WALKER TEMPLE AME CHURCH	2525 TRINITY ST	90011	9
RELIGIOUS	WARD AFRICAN METHODIST EPSCL	1182 W 25TH ST	90007	8
SHOPPING MALL	WARD PLAZA	S LA CIENEGA BL & 18TH ST	90035	10
RELIGIOUS	WARREN CHAPEL CME CHURCH	1039 W ELBERON AVE	90732	15
LIBRARY	WASHINGTON IRVING BRANCH	1803 S ARLINGTON AVE	90019	10
RELIGIOUS	WASHINGTON MEMORIAL CHR-CHRIST	4361 MCKINLEY AVE	90011	9
RELIGIOUS	WAT THAI BUDDHIST TEMPLE	12909 CANTARA ST	91605	2
RELIGIOUS	WAT THAI OF LOS ANGELES	8225 COLDWATER CANYON AVE	91605	2
RELIGIOUS	WATTS SEVENTH DAY ADVENTIST	1775 E IMPERIAL HWY	90059	15
RECREATIONAL CENTERS	WATTS SR. CITIZEN CENTER	1660 E. 99TH STREET	90002	15
RELIGIOUS	WAY OF THE CROSS CHURCH OF GOD	11319 S CENTRAL AVE	90059	15
RELIGIOUS	WAY PRESBYTERIAN CHURCH	4402 W PICO BLVD	90019	10
RELIGIOUS	WEC INTL	3700 WILSHIRE BLVD	90010	10
RELIGIOUS	WELCOME COMMUNITY CHURCH-GOD	5904 S SAN PEDRO ST	90003	9
RELIGIOUS	WELLER STREET BAPTIST CHURCH	129 S GLESS ST	90033	14
RELIGIOUS	WELLS SPRING CHRISTIAN FLLWSHP	11451 WOODLEY AVE	91344	12
RELIGIOUS	WENDY SPEARS	22523 DOLOROSA ST	91367	3
RELIGIOUS	WESLEY CHAPLE CHURCH OF GOD	8203 S MAIN ST	90003	9
RELIGIOUS	WESLEY UNITED METHODIST CHURCH	112 W 52ND ST	90037	9
RELIGIOUS	WESLEY UNITED METHODIST CHURCH	5139 S MAIN ST	90037	9
RELIGIOUS	WESLEYAN CHURCH	10614 LEOLANG AVE	91040	2
RELIGIOUS	WEST ANGELES CHRISTIAN CHURCH	3045 CRENSHAW BLVD	90016	10
RELIGIOUS	WEST ANGELES COUNSELING CTR	3017 CRENSHAW BLVD	90016	10
RELIGIOUS	WEST BETHEL CHRISTIAN CHURCH	857 S LA BREA AVE	90036	4
RELIGIOUS	WEST BETHEL CHRISTIAN REFORMED	857 S LA BREA AVE	90036	4
RELIGIOUS	WEST HILLS BAPTIST CHURCH	7475 FALLBROOK AVE	91307	3
RELIGIOUS	WEST HILLS PRESBYTERIAN CHURCH	23350 WELBY WAY	91307	3
RECREATIONAL CENTERS	WEST HILLS RECREATION CENTER	VALLEY CIRCLE BLVD	91307	3
RELIGIOUS	WEST HOLLYWOOD CONGREGATION	1221 COLE AVE	90038	13
RELIGIOUS	WEST HOLLYWOOD PRESBYTERIAN	7350 W SUNSET BLVD	90046	4
LAPD	WEST L.A. DIVISION (8)	1663 BUTLER AVE.	90025	11
RELIGIOUS	WEST LA HOLINESS CHURCH	1710 BUTLER AVE	90025	11
RELIGIOUS	WEST LA UNITED METHODIST CHR	1913 PURDUE AVE	90025	11

Facilities and District Assignments: By Alphabetical Order

Type of Facility	Name	Address	Zip Code	Proposed District
RELIGIOUS	WEST LOS ANGELES BUDDHIST CHR	2003 CORINTH AVE	90025	11
RELIGIOUS	WEST LOS ANGELES CHRISTIAN CTR	10500 VENICE BLVD	90232	11
LIBRARY	WEST LOS ANGELES REGIONAL BRANCH	11360 SANTA MONICA BLVD	90025	11
RELIGIOUS	WEST PICO MISSIONARY BAPTIST	2400 W VERNON AVE	90008	8
RELIGIOUS	WEST SIDE OIKOS COMMUNITY CHR	1989 WESTWOOD BLVD	90025	5
RELIGIOUS	WEST VALLEY BIBLE CHAPEL	20703 CHASE ST	91306	12
RELIGIOUS	WEST VALLEY CHRISTIAN CHURCH	22944 ENADIA WAY	91307	3
RELIGIOUS	WEST VALLEY CHRISTIAN CTR	22001 NORDHOFF ST	91311	12
RELIGIOUS	WEST VALLEY CHURCH OF-NAZARENE	22450 SHERMAN WAY	91307	3
LAPD	WEST VALLEY DIVISION (10)	19020 VANOWEN ST.	91335	3
RELIGIOUS	WEST VALLEY KOREAN PRESBY CHR	10209 DE SOTO AVE	91311	12
LIBRARY	WEST VALLEY REGIONAL BRANCH	19036 VANOWEN ST	91335	3
RECREATIONAL CENTERS	WEST VALLEY SR. CITIZEN CENTER	6422 ETIWANDA AVE	91335	3
RELIGIOUS	WEST VALLEY UNITED METHODIST	10824 TOPANGA CANYON BLVD	91311	12
RELIGIOUS	WEST VALLEY UNITY CHURCH	18300 STRATHERN ST	91335	3
RECREATIONAL CENTERS	WEST WILSHIRE SR. CITIZEN CENTER	141 S GARDNER AVE	90036	4
RECREATIONAL CENTERS	WEST WILSHIRE SR. CITIZEN CENTER	141 S GARDNER AVE	90036	5
AQUATICS	WESTCHESTER	9100 LINCOLN BLVD.	90045	11
LIBRARY	WESTCHESTER BRANCH	8946 SEPULVEDA EASTWAY	90045	11
RELIGIOUS	WESTCHESTER CHRISTIAN CHURCH	8740 LA TIJERA BLVD	90045	11
GOLF COURSE	WESTCHESTER GOLF COURSE	6900 W MANCHESTER AV	90045	11
RECREATIONAL CENTERS	WESTCHESTER RECREATION CENTER	7000 W. MANCHESTER AVE	90045	11
RECREATIONAL CENTERS	WESTCHESTER SR. CITIZEN CENTER	8740 LINCOLN BLVD.	90045	11
RELIGIOUS	WESTCHESTER UNITED METHODIST	8065 EMERSON AVE	90045	11
HOSPITAL	WESTERN CONVALESCENT HOSPITAL	2190 W ADAMS BLVD	90018	10
RELIGIOUS	WESTERN JESUS ONLY CHURCH	159 WESTERN AVE	90004	4
RELIGIOUS	WESTERN MEMORIAL SVC CORP	217 S CORONADO ST	90057	13
RELIGIOUS	WESTERN PRELACY OF ARMENIAN	4401 RUSSELL AVE	90027	4
RELIGIOUS	WESTERN SPANISH JEHOVAH'S	2821 MENLO AVE	90007	8
HOSPITAL	WESTLAKE CONVALESCENT HOSPITAL	316 S WESTLAKE AVE	90057	1
RELIGIOUS	WESTMINSTER PRESBYTERIAN CHR	2230 W JEFFERSON BLVD	90018	10
RECREATIONAL CENTERS	WESTMINSTER SR. CITIZEN CENTER	1234 PACIFIC AVE	90291	11
RELIGIOUS	WESTMORELAND CHAPEL	1505 S WESTMORELAND AVE	90006	1
RELIGIOUS	WESTSIDE CHURCH OF CHRIST	2531 W JEFFERSON BLVD	90018	10
SHOPPING MALL	WESTSIDE PAVILLION	OVERLAND AV & AYRES AV	90064	5
RELIGIOUS	WESTWOOD HILLS CHRISTIAN CHR	10808 LE CONTE AVE	90024	5
RELIGIOUS	WESTWOOD HILLS CHURCH	1989 WESTWOOD BLVD	90025	5
RELIGIOUS	WESTWOOD KEHILLA ORTHODOX	10537 SANTA MONICA BLVD	90025	5
CEMETERY	WESTWOOD MEMORIAL PARK	1218 GLENDON AV	90024	5
RELIGIOUS	WESTWOOD PRESBYTERIAN CHURCH	10822 WILSHIRE BLVD	90024	5
RELIGIOUS	WESTWOOD UNITED METHODIST CHR	10497 WILSHIRE BLVD	90024	5
RELIGIOUS	WHITE MEMORIAL SEVENTH-DAY ADV	401 N STATE ST	90033	14
RELIGIOUS	WHITE OAK COVENANT CHURCH	17645 SATICOY ST	91325	12
BEACH	WHITE POINT COUNTY BEACH	PASEO DEL MAR	90731	15
AIRPORT	WHITEMAN AIRPARK	12653 OSBORN ST	91331	7
RELIGIOUS	WHOLE TRUTH TEMPLE CHURCH-GOD	4311 AVALON BLVD	90011	9
RELIGIOUS	WHW MINISTRIES	802 E 46TH ST	90011	9
RECREATIONAL CENTERS	WILKINSON MULTI-PURPOSE SR. CITIZEN CENTER	8956 VANALDEN AVE	91324	12
LIBRARY	WILL AND ARIEL DURANT BRANCH	1403 N GARDNER ST	90046	4
HISTORICAL	WILL ROGERS STATE HISTORIC PARK	14253 W SUNSET BLVD	90272	11

Facilities and District Assignments: By Alphabetical Order

Type of Facility	Name	Address	Zip Code	Proposed District
LIBRARY	WILMINGTON BRANCH	1300 N AVALON BLVD	90744	15
CEMETERY	WILMINGTON CEMETERY	605 EAST O ST	90744	15
RELIGIOUS	WILMINGTON FIRST ASSEMBLY-GOD	24919 S AVALON BLVD	90744	15
RECREATIONAL CENTERS	WILMINGTON REC CTR	325 NEPTUNE AV	90744	15
RECREATIONAL CENTERS	WILMINTONG RECREATION CENTER	325 NEPTUNE AVE	90744	15
RELIGIOUS	WILSHIRE BAPTIST CHURCH	301 N OXFORD AVE	90004	4
RELIGIOUS	WILSHIRE BOULEVARD TEMPLE	3663 WILSHIRE BLVD	90010	10
LIBRARY	WILSHIRE BRANCH	149 N ST ANDREWS PL	90004	4
RELIGIOUS	WILSHIRE CHODAL CHURCH	4009 WILSHIRE BLVD	90010	10
RELIGIOUS	WILSHIRE CHRISTIAN CHURCH	634 S NORMANDIE AVE	90005	10
GOLF COURSE	WILSHIRE COUNTRY CLUB	301 N ROSSMORE AV	90004	4
LAPD	WILSHIRE DIVISION (7)	4861 VENICE BLVD	90019	10
RELIGIOUS	WILSHIRE KOREAN PRESBYTERIAN	1401 W WASHINGTON BLVD	90007	1
RELIGIOUS	WILSHIRE PRESBYTERIAN CHURCH	300 S WESTERN AVE	90020	4
RELIGIOUS	WILSHIRE UNITED METHODIST CHR	4350 WILSHIRE BLVD	90010	10
GOLF COURSE	WILSON MUNICIPAL GOLF COURSE	4730 CRYSTAL SPRINGS DR	90027	4
RELIGIOUS	WILTON KOREAN PRESBYTERIAN CHR	470 N ST ANDREWS PL	90004	4
RECREATIONAL CENTERS	WINNETKA RECREATION CENTER	8401 WINNETKA AVE	91306	12
RECREATIONAL CENTERS	WM. NICKERSON RECREATION CENTER	11251 COMPTON AVE	90059	15
RELIGIOUS	WOMANS LEAGUE BRANCH-JUDAISM	15600 MULHOLLAND DR	90077	5
RELIGIOUS	WON BUDDHISM OF AMERICA	1717 S HOOVER ST	90006	1
COLLEGE/UNIVERSITY	WOODBURY UNIVERSITY	7500 GLENOAKS BLVD	91504	2
LIBRARY	WOODLAND HILLS BRANCH	22200 VENTURA BLVD	91364	3
RELIGIOUS	WOODLAND HILLS CHRISTIAN CHR	5920 SHOUP AVE	91367	3
RELIGIOUS	WOODLAND HILLS COMMUNITY CHR	21338 DUMETZ RD	91364	3
GOLF COURSE	WOODLAND HILLS COUNTRY CLUB	21150 DUMETZ RD	91364	3
RELIGIOUS	WOODLAND HILLS KOREAN UNITED	5650 SHOUP AVE	91367	3
RELIGIOUS	WOODLAND HILLS NEIGHBORHOOD	6115 FALLBROOK AVE	91367	3
RELIGIOUS	WOODLAND HILLS PRESBYTERIAN	5751 PLATT AVE	91367	3
RECREATIONAL CENTERS	WOODLAND HILLS RECREATION CENTER	5858 SHOUP AVE	91367	3
AQUATICS	WOODLAND HILLS SWIMMING POOL	5858 SHOUP AVE	91367	3
RELIGIOUS	WOODLAND HILLS UNITED METH CHR	5650 SHOUP AVE	91367	3
RELIGIOUS	WOODLEY AVENUE BAPTIST CHURCH	10341 WOODLEY AVE	91344	12
GOLF COURSE	WOODLEY LAKES GOLF COURSE	6331 WOODLEY AV	91436	6
RELIGIOUS	WORD CENTER CHURCH-LOS ANGELES	2705 W FLORENCE AVE	90043	8
RELIGIOUS	WORD CHALLENGE CHRISTIAN CHR	9611 S FIGUEROA ST	90003	8
RELIGIOUS	WORD FOR THE WORLD LA	2914 N MAIN ST	90031	1
RELIGIOUS	WORD OF GOD BAPTIST CHURCH	4816 S WESTERN AVE	90062	8
RELIGIOUS	WORLD AGAPE MISSION CHURCH	933 S LAKE ST	90006	1
RELIGIOUS	WORLD BUDDHISM ASSN OF AMERICA	837 N SPRING ST	90012	1
RELIGIOUS	WORLD EVANGELICAL MISSION	424 N WESTERN AVE	90004	4
RELIGIOUS	WORLD HARVEST CHURCH	14539 SYLVAN ST	91411	6
RELIGIOUS	WORLD HOPE PRESBYTERIAN CHURCH	3409 W TEMPLE ST	90026	13
RELIGIOUS	WORLD IMPACT	5533 LONG BEACH AVE	90058	9
RELIGIOUS	WORLD IMPACT SUPPORT INC	2001 S VERMONT AVE	90007	1
RELIGIOUS	WORLD MISSION CHURCH	927 MENLO AVE	90006	1
RELIGIOUS	WORLD MISSION CRUSADE-CHRIST	964 N VERMONT AVE	90029	13
RELIGIOUS	WORLD PEOPLE CHURCH	2551 BEVERLY BLVD	90057	13
RELIGIOUS	WOW PRODUCTS INC	4041 MARLTON AVE	90008	8
RELIGIOUS	YEWON MISSION CHURCH	2510 W 7TH ST	90057	1

Los Angeles City Council Redistricting Commission
 250 East First Street, Suite 1005, Los Angeles, CA, 90012
 213-473-4595

Facilities and District Assignments: By Alphabetical Order

Type of Facility	Name	Address	Zip Code	Proposed District
RELIGIOUS	YISMAH MOSHE	7675 BEVERLY BLVD	90036	5
RECREATIONAL CENTERS	YOSEMITE RECREATION CENTER	1840 YOSEMITE DR.	90041	14
RELIGIOUS	YOUNG HWA UNITED METHODIST CHR	214 LOMA DR	90026	13
RELIGIOUS	YOUNG ISRAEL OF BEVERLY HILLS	8701 W PICO BLVD	90035	5
RELIGIOUS	YOUNG ISRAEL OF CENTURY CITY	9315 W PICO BLVD	90035	5
RELIGIOUS	YOUNG ISRAEL OF HANCOCK PARK	225 S LA BREA AVE	90036	5
RELIGIOUS	YOUNG ISRAEL OF LA INC	660 N SPAULDING AVE	90036	5
RELIGIOUS	YOUNG ISRAEL OF NORTHRIDGE	17511 DEVONSHIRE ST	91325	12
RELIGIOUS	YOUNG LIFE	12118 PACIFIC AVE	90066	11
RELIGIOUS	YOUNG NAK PRESBYTERIAN CHURCH	1721 N BROADWAY	90031	1
RELIGIOUS	YOUNG PERSIAN CONGREGATION	9763 W PICO BLVD	90035	5
RELIGIOUS	YOUTH MINISTRY	6061 VALLEY CIRCLE BLVD	91367	3
PARK	YUCCA PARK	6671 YUCCA ST.	90028	4
PARK	YUCCA PARK	6671 YUCCA ST.	90028	13
RELIGIOUS	YUL LIN MUN KOREAN PRSBYTRN	3300 WILSHIRE BLVD	90010	10
RELIGIOUS	YUNG KWANG CHURCH	1233 S VERMONT AVE	90006	1
RELIGIOUS	ZEN CENTER OF LOS ANGELES	923 S NORMANDIE AVE	90006	10
RELIGIOUS	ZENSHUJI SOTO MISSION	123 S HEWITT ST	90012	9
RELIGIOUS	ZION CHAPEL MISSIONARY BAPTIST	8823 1/2 S CENTRAL AVE	90002	9
RELIGIOUS	ZION HILL BAPTIST CHURCH	7860 10TH AVE	90043	8
RELIGIOUS	ZION TEMPLE COMMUNITY CHURCH	1315 E VERNON AVE	90011	9
RELIGIOUS	ZION TEMPLE MISSIONARY BAPTIST	937 W 51ST PL	90037	9
RELIGIOUS	ZOE CHRISTIAN FELLOWSHIP	5315 W ADAMS BLVD	90016	10

Appendix H: Metes and Bounds Descriptions of Recommended Districts

One of the most important parts of any Proposed Map is the Metes and Bounds description. The Metes and Bounds refer to the actual street and line boundaries of the Council District, as listed by U.S. Census TIGER lines (2000).

Metes and Bounds Description

First District.

All of that portion of Los Angeles County bounded and described as follows: Beginning at the point of intersection of York Boulevard and N. Avenue 50, and proceeding easterly along York Boulevard to N. Figueroa Street, and proceeding southerly along N. Figueroa Street to S. Avenue 60, and proceeding southerly along S. Avenue 60 to Monterey Road, and proceeding southerly along Monterey Road to Nonvisible boundary (TLID:43431408), and proceeding southerly along Nonvisible boundary (TLID:43431408) to Nonvisible boundary (TLID:43431088), and proceeding southerly along Nonvisible boundary (TLID:43431088) to Florizel Street, and proceeding westerly along Florizel Street to Boundary Avenue, and proceeding southerly along Boundary Avenue to Mercury Avenue, and proceeding westerly along Mercury Avenue to Sardonyx Street, and proceeding easterly along Sardonyx Street to Galena Street, and proceeding southerly along Galena Street to Topaz Street, and proceeding easterly along Topaz Street to Pyrites Street, and proceeding southerly along Pyrites Street to Esmeralda Street, and proceeding easterly along Esmeralda Street to Huntington Drive N, and proceeding southerly along Huntington Drive N to Turquoise Street, and proceeding easterly along Turquoise Street to Huntington Drive S, and proceeding southerly along Huntington Drive S to N. Soto Street, and proceeding southerly along N. Soto Street to Valley Boulevard, and proceeding westerly along Valley Boulevard to N. Mission Road, and proceeding westerly along N. Mission Road to I-5, and proceeding northerly along I-5 to Main line railroad (TLID:41837516), and proceeding westerly along Main line railroad (TLID:41837516) to Main line railroad (TLID:41837211), and proceeding westerly along Main line railroad (TLID:41837211) to Main line railroad (TLID:41835596), and proceeding westerly along Main line railroad (TLID:41835596) to Main line railroad (TLID:41835141), and proceeding westerly along Main line railroad (TLID:41835141) to Main line railroad (TLID:41834826), and proceeding westerly along Main line railroad (TLID:41834826) to Main line railroad (TLID:41834769), and proceeding westerly along Main line railroad (TLID:41834769) to Nonvisible boundary (TLID:41834763), and proceeding westerly along Nonvisible boundary (TLID:41834763) to Nonvisible boundary (TLID:41834757), and proceeding westerly along Nonvisible boundary (TLID:41834757) to Alhambra Avenue, and proceeding westerly along Alhambra Avenue to N. Main Street, and proceeding southerly along N. Main Street to N. Alameda Street, and proceeding southerly along N. Alameda Street to E. Cesar E Chavez Avenue, and proceeding westerly along E. Cesar E Chavez Avenue to W. Cesar E Chavez Avenue, and proceeding westerly along W. Cesar E Chavez Avenue to State Highway 110, and proceeding westerly along State Highway 110 to I-110, and proceeding southerly along I-110 to W. Washington Boulevard, and proceeding westerly along W. Washington Boulevard to Santa Monica Frwy Ramp, and proceeding southerly along Santa Monica Frwy Ramp to Figueroa Way, and proceeding southerly along Figueroa Way to S. Figueroa Street, and proceeding southerly along S. Figueroa Street to W. Adams Boulevard, and proceeding westerly along W. Adams Boulevard to S. Hoover Street, and proceeding northerly along S. Hoover Street to W. 25th Street, and proceeding westerly along W. 25th Street to Magnolia Avenue, and proceeding southerly along Magnolia Avenue to W. Adams Boulevard, and proceeding westerly along W. Adams Boulevard to S. Normandie Avenue, and proceeding northerly along S. Normandie Avenue to W. Washington Boulevard, and proceeding westerly along W. Washington Boulevard to S. Normandie Avenue, and proceeding northerly along S. Normandie Avenue to Venice Boulevard, and proceeding westerly along Venice Boulevard to S. Western Avenue, and proceeding northerly along S. Western Avenue to W. 11th Street, and proceeding easterly along W. 11th Street to S. Vermont Avenue, and proceeding northerly along S. Vermont Avenue to W. 8th Street, and proceeding easterly along W. 8th Street to S. Hoover Street, and proceeding northerly along S. Hoover Street to S. 1st

Los Angeles City Council Redistricting Commission
250 East First Street, Suite 1005, Los Angeles, CA, 90012
213-473-4595

www.lacity.org/redistricting

Metes and Bounds Description

Fayette Park Place, and proceeding northerly along S. la Fayette Park Place to W. 6th Street, and proceeding westerly along W. 6th Street to S. Hoover Street, and proceeding northerly along S. Hoover Street to W. 3rd Street, and proceeding easterly along W. 3rd Street to Lucas Avenue, and proceeding northerly along Lucas Avenue to W. 1st Street, and proceeding easterly along W. 1st Street to Douglas Street, and proceeding northerly along Douglas Street to Nonvisible boundary (TLID:40985479), and proceeding northerly along Nonvisible boundary (TLID:40985479) to United States Highway 101, and proceeding westerly along United States Highway 101 to Unnamed Special road (TLID:40985057), and proceeding northerly along Unnamed Special road (TLID:40985057) to Unnamed Special road (TLID:40985085), and proceeding northerly along Unnamed Special road (TLID:40985085) to Echo Park Avenue, and proceeding northerly along Echo Park Avenue to Laguna Avenue, and proceeding northerly along Laguna Avenue to Laveta Terrace, and proceeding northerly along Laveta Terrace to W. Sunset Boulevard, and proceeding easterly along W. Sunset Boulevard to Lilac Terrace, and proceeding easterly along Lilac Terrace to Lilac Place, and proceeding southerly along Lilac Place to Elysian Park Avenue, and proceeding easterly along Elysian Park Avenue to Stadium Way, and proceeding northerly along Stadium Way to Academy Road, and proceeding easterly along Academy Road to Stadium Way, and proceeding northerly along Stadium Way to Nonvisible boundary (TLID:43076003), and proceeding easterly along Nonvisible boundary (TLID:43076003) to Stadium Way, and proceeding northerly along Stadium Way to I-5, and proceeding easterly along I-5 to Nonvisible boundary (TLID:43077852), and proceeding northerly along Nonvisible boundary (TLID:43077852) to Nonvisible boundary (TLID:43078871); and proceeding northerly along Nonvisible boundary (TLID:43078871) to Nonvisible boundary (TLID:43078771), and proceeding easterly along Nonvisible boundary (TLID:43078771) to Water feature (TLID:43079588), and proceeding northerly along Water feature (TLID:43079588) to Glendale Freeway, and proceeding northerly along Glendale Freeway to Southern Pacific Railroad, and proceeding westerly along Southern Pacific Railroad to Fletcher Drive, and proceeding northerly along Fletcher Drive to N. San Fernando Road, and proceeding southerly along N. San Fernando Road to Glendale Freeway, and proceeding easterly along Glendale Freeway to Southern Pacific Railroad, and proceeding southerly along Southern Pacific Railroad to Nonvisible boundary (TLID:43092013), and proceeding southerly along Nonvisible boundary (TLID:43092013) to W. Avenue 30, and proceeding southerly along W. Avenue 30 to Eagle Rock Boulevard, and proceeding northerly along Eagle Rock Boulevard to W. Avenue 33, and proceeding easterly along W. Avenue 33 to Division Street, and proceeding easterly along Division Street to Future Street, and proceeding southerly along Future Street to Burnell Drive, and proceeding easterly along Burnell Drive to Killarney Avenue, and proceeding southerly along Killarney Avenue to Randall Court, and proceeding easterly along Randall Court to Killarney Avenue, and proceeding easterly along Killarney Avenue to W. Avenue 37, and proceeding easterly along W. Avenue 37 to San Rafael Avenue, and proceeding easterly along San Rafael Avenue to Mount Washington Drive, and proceeding easterly along Mount Washington Drive to Canyon Vista Drive, and proceeding southerly along Canyon Vista Drive to Glenmuir Avenue, and proceeding westerly along Glenmuir Avenue to W. Avenue 43, and proceeding southerly along W. Avenue 43 to Glenalbyn Drive, and proceeding easterly along Glenalbyn Drive to Canyon Vista Drive, and proceeding southerly along Canyon Vista Drive to Marmion Way, and proceeding northerly along Marmion Way to Monte Vista Street, and proceeding easterly along Monte Vista Street to N. Avenue 50, and proceeding northerly along N. Avenue 50 to the point of beginning.

Second District.

Metes and Bounds Description

All of that portion of Los Angeles County bounded and described as follows: Beginning at the point of intersection of the Los Angeles city line and Little Tujunga Canyon Road, and proceeding easterly along the Los Angeles city line to the Glendale/Los Angeles city line, and proceeding westerly along the Glendale/Los Angeles city line to the Burbank/Los Angeles city line, and proceeding westerly along the Burbank/Los Angeles city line to Oxnard Street, and proceeding westerly along Oxnard Street to Colfax Avenue, and proceeding southerly along Colfax Avenue to State Highway 170, and proceeding easterly along State Highway 170 to Riverside Drive, and proceeding easterly along Riverside Drive to Tujunga Avenue, and proceeding southerly along Tujunga Avenue to State Highway 170, and proceeding southerly along State Highway 170 to Hollywood Freeway, and proceeding southerly along Hollywood Freeway to United States Highway 101, and proceeding southerly along United States Highway 101 to Vineland Avenue, and proceeding southerly along Vineland Avenue to Wrightwood Drive, and proceeding westerly along Wrightwood Drive to Mulholland Drive, and proceeding westerly along Mulholland Drive to Coldwater Canyon Avenue, and proceeding northerly along Coldwater Canyon Avenue to Riverside Drive, and proceeding easterly along Riverside Drive to Laurel Canyon Boulevard, and proceeding northerly along Laurel Canyon Boulevard to Burbank Boulevard, and proceeding westerly along Burbank Boulevard to Fulton Avenue, and proceeding southerly along Fulton Avenue to Ventura Boulevard, and proceeding westerly along Ventura Boulevard to I-405, and proceeding northerly along I-405 to Nonvisible boundary (TLID:42578246), and proceeding easterly along Nonvisible boundary (TLID:42578246) to Nonvisible boundary (TLID:42578252), and proceeding easterly along Nonvisible boundary (TLID:42578252) to Oxnard Street, and proceeding easterly along Oxnard Street to Hazeltine Avenue, and proceeding northerly along Hazeltine Avenue to Nonvisible boundary (TLID:42607145), and proceeding northerly along Nonvisible boundary (TLID:42607145) to Southern Pacific Railroad, and proceeding easterly along Southern Pacific Railroad to Tujunga Wash, and proceeding northerly along Tujunga Wash to Roscoe Boulevard, and proceeding easterly along Roscoe Boulevard to State Highway 170, and proceeding southerly along State Highway 170 to Southern Pacific Railroad, and proceeding easterly along Southern Pacific Railroad to Laurel Canyon Boulevard, and proceeding southerly along Laurel Canyon Boulevard to Vanowen Street, and proceeding easterly along Vanowen Street to Tujunga Avenue, and proceeding northerly along Tujunga Avenue to Sherman Way, and proceeding easterly along Sherman Way to Case Avenue, and proceeding northerly along Case Avenue to Leadwell Street, and proceeding easterly along Leadwell Street to Vineland Avenue, and proceeding northerly along Vineland Avenue to Valerio Street, and proceeding easterly along Valerio Street to Riverton Avenue, and proceeding northerly along Riverton Avenue to Saticoy Street, and proceeding easterly along Saticoy Street to Clybourn Avenue, and proceeding northerly along Clybourn Avenue to Nonvisible boundary (TLID:42880352), and proceeding northerly along Nonvisible boundary (TLID:42880352) to Nonvisible boundary (TLID:42880364), and proceeding northerly along Nonvisible boundary (TLID:42880364) to San Fernando Road, and proceeding easterly along San Fernando Road to Arvilla Avenue, and proceeding northerly along Arvilla Avenue to Arminta Street, and proceeding easterly along Arminta Street to Nonvisible boundary (TLID:43148609), and proceeding easterly along Nonvisible boundary (TLID:43148609) to I-5, and proceeding northerly along I-5 to Roscoe Boulevard, and proceeding northerly along Roscoe Boulevard to Glenoaks Boulevard, and proceeding northerly along Glenoaks Boulevard to Sheldon Street, and proceeding easterly along Sheldon Street to Wentworth Street, and proceeding northerly along Wentworth Street to Nonvisible boundary (TLID:42888898), and proceeding northerly along Nonvisible boundary (TLID:42888898) to Nonvisible boundary (TLID:42888915), and proceeding

Los Angeles City Council Redistricting Commission
250 East First Street, Suite 1005, Los Angeles, CA, 90012
213-473-4595

www.lacity.org/redistricting

Metes and Bounds Description

northerly along Nonvisible boundary (TLID:42888915) to I-210, and proceeding westerly along I-210 to Foothill Boulevard, and proceeding northerly along Foothill Boulevard to Osborne Street, and proceeding northerly along Osborne Street to Little Tujunga Canyon Road, and proceeding northerly along Little Tujunga Canyon Road to the point of beginning.

Third District.

All of that portion of Los Angeles County bounded and described as follows: Beginning at the point of intersection of Roscoe Boulevard and Dayton Canyon Road, and proceeding easterly along Roscoe Boulevard to Lindley Avenue, and proceeding southerly along Lindley Avenue to Saticoy Street, and proceeding easterly along Saticoy Street to White Oak Avenue, and proceeding southerly along White Oak Avenue to Victory Boulevard, and proceeding westerly along Victory Boulevard to Lindley Avenue, and proceeding southerly along Lindley Avenue to Rosita Street, and proceeding northerly along Rosita Street to Nestle Avenue, and proceeding northerly along Nestle Avenue to Tarzana Street, and proceeding westerly along Tarzana Street to Caballero Creek, and proceeding southerly along Caballero Creek to Reseda Boulevard, and proceeding southerly along Reseda Boulevard to Saint Moritz Drive, and proceeding easterly along Saint Moritz Drive to Caballero Creek, and proceeding southerly along Caballero Creek to Advenida Oriente Fire Trail, and proceeding southerly along Advenida Oriente Fire Trail to Mulholland Drive, and proceeding westerly along Mulholland Drive to Santa Maria Road, and proceeding southerly along Santa Maria Road to the Los Angeles city line, and proceeding westerly along the Los Angeles city line to the Calabasas/Los Angeles city line, and proceeding westerly along the Calabasas/Los Angeles city line to the Hidden Hills/Los Angeles city line, and proceeding easterly along the Hidden Hills/Los Angeles city line to the Ventura/Los Angeles county line, and proceeding northerly along the Ventura/Los Angeles county line to the Los Angeles city line, and proceeding easterly along the Los Angeles city line to the Ventura/Los Angeles county line, and proceeding northerly along the Ventura/Los Angeles county line to the Los Angeles city line, and proceeding easterly along the Los Angeles city line to Dayton Canyon Road, and proceeding easterly along Dayton Canyon Road to the point of beginning.

Fourth District.

All of that portion of Los Angeles County bounded and described as follows: 1. Beginning at the point of intersection of Oxnard Street and Colfax Avenue, and proceeding easterly along Oxnard Street to the Burbank/Los Angeles city line, and proceeding southerly along the Burbank/Los Angeles city line to the Glendale/Los Angeles city line, and proceeding easterly along the Glendale/Los Angeles city line to Goodwin Avenue, and proceeding westerly along Goodwin Avenue to Fence (TLID:43059823), and proceeding southerly along Fence (TLID:43059823) to Chevy Chase Drive, and proceeding easterly along Chevy Chase Drive to Verdant Street, and proceeding southerly along Verdant Street to Fence (TLID:43059857), and proceeding southerly along Fence (TLID:43059857) to Rigali Avenue, and proceeding westerly along Rigali Avenue to Fence (TLID:43057182), and proceeding southerly along Fence (TLID:43057182) to Nonvisible boundary (TLID:43057176), and proceeding westerly along Nonvisible boundary (TLID:43057176) to Nonvisible boundary (TLID:43057160), and proceeding southerly along Nonvisible boundary (TLID:43057160) to Nonvisible boundary (TLID:43057106), and proceeding southerly along Nonvisible boundary (TLID:43057106) to Water feature (TLID:43057074), and proceeding westerly along Water feature (TLID:43057074) to Nonvisible boundary (TLID:43056537), and proceeding southerly along Nonvisible boundary (TLID:43056537) to Unnamed Special road (TLID:43057661), and proceeding southerly along Unnamed Special road (TLID:43057661) to Unnamed Special road (TLID:43057576), and proceeding

Metes and Bounds Description

southerly along Unnamed Special road (TLID:43057576) to Unnamed Special road (TLID:43057557), and proceeding southerly along Unnamed Special road (TLID:43057557) to Glendale Boulevard, and proceeding southerly along Glendale Boulevard to I-5, and proceeding easterly along I-5 to Fletcher Drive, and proceeding southerly along Fletcher Drive to Silver Lake Boulevard, and proceeding southerly along Silver Lake Boulevard to Armstrong Avenue, and proceeding northerly along Armstrong Avenue to midpoint of Silver Lake Reservoir, and proceeding along Nonvisible boundary across Silver Lake Reservoir to corner of W. Silver Lake Drive and Castle Avenue (IMAGINARY LINE SPLITTING CENSUS BLOCK), and proceeding southerly along Castle Avenue to Redesdale Avenue, and proceeding southerly along Redesdale Avenue to W. Silver Lake Drive, and proceeding easterly along W. Silver Lake Drive to Silver Lake Boulevard, and proceeding southerly along Silver Lake Boulevard to W. Sunset Boulevard, and proceeding westerly along W. Sunset Boulevard to Micheltorena Street, and proceeding northerly along Micheltorena Street to Effie Street, and proceeding westerly along Effie Street to Griffith Park Boulevard, and proceeding northerly along Griffith Park Boulevard to Landa Street, and proceeding westerly along Landa Street to Fountain Avenue, and proceeding westerly along Fountain Avenue to W. Sunset Boulevard, and proceeding westerly along W. Sunset Boulevard to Hollywood Boulevard, and proceeding westerly along Hollywood Boulevard to Normandie Avenue, proceeding northerly along Normandie Avenue to Nonvisible boundary behind commercial businesses, proceeding westerly along Nonvisible boundary behind commercial businesses to Western Avenue, proceeding southerly along Western Avenue to Hollywood Boulevard (IMAGINARY LINE SPLITTING CENSUS BLOCKS), proceeding westerly along Hollywood Boulevard to Unnamed Special road (TLID:42961977), and proceeding westerly along Unnamed Special road (TLID:42961977) to United States Highway 101, and proceeding westerly along United States Highway 101 to Franklin Avenue, and proceeding westerly along Franklin Avenue to Vine Street, and proceeding southerly along Vine Street to Yucca Street, and proceeding westerly along Yucca Street to Whitley Avenue, and proceeding southerly along Whitley Avenue to Yucca Street, and proceeding westerly along Yucca Street to N. Highland Avenue, and proceeding northerly along N. Highland Avenue to Franklin Avenue, and proceeding westerly along Franklin Avenue to N. la Brea Avenue, and proceeding southerly along N. la Brea Avenue to W. Sunset Boulevard, and proceeding easterly along W. Sunset Boulevard to N. Highland Avenue, and proceeding southerly along N. Highland Avenue to De Longpre Avenue, and proceeding easterly along De Longpre Avenue to Cole Avenue, and proceeding southerly along Cole Avenue to Santa Monica Boulevard, and proceeding easterly along Santa Monica Boulevard to Vine Street, and proceeding southerly along Vine Street to Melrose Avenue, and proceeding easterly along Melrose Avenue to N. Harvard Boulevard, and proceeding southerly along N. Harvard Boulevard to Beverly Boulevard, and proceeding easterly along Beverly Boulevard to N. Normandie Avenue, and proceeding southerly along N. Normandie Avenue to S. Normandie Avenue, and proceeding southerly along S. Normandie Avenue to W. 3rd Street, and proceeding easterly along W. 3rd Street to S. New Hampshire Avenue, and proceeding northerly along S. New Hampshire Avenue to N. New Hampshire Avenue, and proceeding northerly along N. New Hampshire Avenue to Council Street, and proceeding easterly along Council Street to N. Vermont Avenue, and proceeding southerly along N. Vermont Avenue to W. 1st Street, and proceeding easterly along W. 1st Street to S. Virgil Avenue, and proceeding southerly along S. Virgil Avenue to W. 3rd Street, and proceeding easterly along W. 3rd Street to S. Hoover Street, and proceeding southerly along S. Hoover Street to W. 6th Street, and proceeding westerly along W. 6th Street to S. Wilton Place, and proceeding southerly along S. Wilton Place to Wilshire Boulevard, and proceeding westerly along Wilshire Boulevard to S. Muirfield

Metes and Bounds Description

Road, and proceeding southerly along S. Muirfield Road to W. Olympic Boulevard, and proceeding westerly along W. Olympic Boulevard to S. Fairfax Avenue, and proceeding northerly along S. Fairfax Avenue to N. Fairfax Avenue, and proceeding northerly along N. Fairfax Avenue to Beverly Boulevard, and proceeding easterly along Beverly Boulevard to the Los Angeles city line, and proceeding southerly along the Los Angeles city line to Beverly Boulevard, and proceeding easterly along Beverly Boulevard to N. Gardner Street, and proceeding southerly along N. Gardner Street to S. Gardner Street, and proceeding southerly along S. Gardner Street to W. 3rd Street, and proceeding easterly along W. 3rd Street to S. Highland Avenue, and proceeding northerly along S. Highland Avenue to N. Highland Avenue, and proceeding northerly along N. Highland Avenue to Romaine Street, and proceeding westerly along Romaine Street to the West Hollywood/Los Angeles city line, and proceeding northerly along the West Hollywood/Los Angeles city line to N. Fairfax Avenue, and proceeding northerly along N. Fairfax Avenue to Hollywood Boulevard, and proceeding westerly along Hollywood Boulevard to Laurel Canyon Boulevard, and proceeding northerly along Laurel Canyon Boulevard to Mulholland Drive, and proceeding northerly along Mulholland Drive to Wrightwood Drive, and proceeding westerly along Wrightwood Drive to Vineland Avenue, and proceeding northerly along Vineland Avenue to United States Highway 101, and proceeding westerly along United States Highway 101 to Hollywood Freeway, and proceeding northerly along Hollywood Freeway to State Highway 170, and proceeding northerly along State Highway 170 to Tujunga Avenue, and proceeding northerly along Tujunga Avenue to Riverside Drive, and proceeding westerly along Riverside Drive to State Highway 170, and proceeding northerly along State Highway 170 to Colfax Avenue, and proceeding northerly along Colfax Avenue to the point of beginning. 2. Except for all of the region bounded by the Los Angeles city line. 3. Except for all of the region bounded by the Los Angeles city line.

Fifth District.

All of that portion of Los Angeles County bounded and described as follows: 1. Beginning at the point of intersection of Burbank Boulevard and Fulton Avenue, and proceeding easterly along Burbank Boulevard to Laurel Canyon Boulevard, and proceeding southerly along Laurel Canyon Boulevard to Riverside Drive, and proceeding westerly along Riverside Drive to Coldwater Canyon Avenue, and proceeding southerly along Coldwater Canyon Avenue to Mulholland Drive, and proceeding southerly along Mulholland Drive to Laurel Canyon Boulevard, and proceeding southerly along Laurel Canyon Boulevard to Hollywood Boulevard, and proceeding easterly along Hollywood Boulevard to N. Fairfax Avenue, and proceeding southerly along N. Fairfax Avenue to the West Hollywood/Los Angeles city line, and proceeding westerly along the West Hollywood/Los Angeles city line to the Beverly Hills/Los Angeles city line, and proceeding northerly along the Beverly Hills/Los Angeles city line to the Los Angeles city line, and proceeding easterly along the Los Angeles city line to the Beverly Hills/Los Angeles city line, and proceeding northerly along the Beverly Hills/Los Angeles city line to the Los Angeles city line, and proceeding southerly along the Los Angeles city line to the Beverly Hills/Los Angeles city line, and proceeding northerly along the Beverly Hills/Los Angeles city line to the West Hollywood/Los Angeles city line, and proceeding easterly along the West Hollywood/Los Angeles city line to N. Orlando Avenue, and proceeding easterly along N. Orlando Avenue to the West Hollywood/Los Angeles city line, and proceeding southerly along the West Hollywood/Los Angeles city line to Romaine Street, and proceeding easterly along Romaine Street to N. Highland Avenue, and proceeding southerly along N. Highland Avenue to S. Highland Avenue, and proceeding southerly along S. Highland Avenue to W. 3rd Street, and proceeding westerly along W. 3rd Street to S. Gardner Street, and proceeding northerly

Metes and Bounds Description

along S. Gardner Street to N. Gardner Street, and proceeding northerly along N. Gardner Street to Beverly Boulevard, and proceeding westerly along Beverly Boulevard to the Los Angeles city line, and proceeding westerly along the Los Angeles city line to Beverly Boulevard, and proceeding westerly along Beverly Boulevard to N. Fairfax Avenue, and proceeding southerly along N. Fairfax Avenue to S. Fairfax Avenue, and proceeding southerly along S. Fairfax Avenue to W. Pico Boulevard, and proceeding westerly along W. Pico Boulevard to S. la Cienega Boulevard, and proceeding southerly along S. la Cienega Boulevard to W. 18th Street, and proceeding westerly along W. 18th Street to S. Robertson Boulevard, and proceeding southerly along S. Robertson Boulevard to National Boulevard, and proceeding westerly along National Boulevard to Palms Boulevard, and proceeding westerly along Palms Boulevard to Overland Avenue, and proceeding southerly along Overland Avenue to Palms Boulevard, and proceeding westerly along Palms Boulevard to I-405, and proceeding northerly along I-405 to the Los Angeles city line, and proceeding northerly along the Los Angeles city line to Nonvisible boundary (TLID:40297206), and proceeding westerly along Nonvisible boundary (TLID:40297206) to I-405, and proceeding northerly along I-405 to N. Sepulveda Boulevard, and proceeding westerly along N. Sepulveda Boulevard to Sepulveda Boulevard, and proceeding northerly along Sepulveda Boulevard to N. Sepulveda Boulevard, and proceeding northerly along N. Sepulveda Boulevard to Sepulveda Boulevard, and proceeding northerly along Sepulveda Boulevard to Mulholland Drive, and proceeding westerly along Mulholland Drive to Advenida Oriente Fire Trail, and proceeding northerly along Advenida Oriente Fire Trail to Caballero Creek, and proceeding northerly along Caballero Creek to Saint Moritz Drive, and proceeding westerly along Saint Moritz Drive to Reseda Boulevard, and proceeding northerly along Reseda Boulevard to Caballero Creek, and proceeding northerly along Caballero Creek to Tarzana Street, and proceeding easterly along Tarzana Street to Nestle Avenue, and proceeding southerly along Nestle Avenue to Rosita Street, and proceeding easterly along Rosita Street to Lindley Avenue, and proceeding northerly along Lindley Avenue to United States Highway 101, and proceeding easterly along United States Highway 101 to Unnamed Special road (TLID:42563575), and proceeding easterly along Unnamed Special road (TLID:42563575) to United States Highway 101, and proceeding easterly along United States Highway 101 to I-405, and proceeding southerly along I-405 to Ventura Boulevard, and proceeding easterly along Ventura Boulevard to Fulton Avenue, and proceeding northerly along Fulton Avenue to the point of beginning.

2. Except for all of the region bounded by the Los Angeles city line. Sixth District.

All of that portion of Los Angeles County bounded and described as follows: Beginning at the point of intersection of I-5 and Pacoima Wash, and proceeding southerly along I-5 to Kagel Canyon Street, and proceeding easterly along Kagel Canyon Street to Nonvisible boundary (TLID:42866967), and proceeding easterly along Nonvisible boundary (TLID:42866967) to Southern Pacific Railroad, and proceeding southerly along Southern Pacific Railroad to Osborne Street, and proceeding easterly along Osborne Street to San Fernando Road, and proceeding southerly along San Fernando Road to Montague Street, and proceeding easterly along Montague Street to Glenoaks Boulevard, and proceeding southerly along Glenoaks Boulevard to Roscoe Boulevard, and proceeding southerly along Roscoe Boulevard to I-5, and proceeding easterly along I-5 to Nonvisible boundary (TLID:43148609), and proceeding westerly along Nonvisible boundary (TLID:43148609) to Armintha Street, and proceeding westerly along Armintha Street to Arvilla Avenue, and proceeding southerly along Arvilla Avenue to San Fernando Road, and proceeding westerly along San Fernando Road to Nonvisible boundary (TLID:42880364), and proceeding southerly along Nonvisible boundary (TLID:42880364) to Nonvisible boundary (TLID:42880352), and proceeding southerly

Metes and Bounds Description

along Nonvisible boundary (TLID:42880352) to Clybourn Avenue, and proceeding southerly along Clybourn Avenue to Saticoy Street, and proceeding westerly along Saticoy Street to Riverton Avenue, and proceeding southerly along Riverton Avenue to Valerio Street, and proceeding westerly along Valerio Street to Vineland Avenue, and proceeding southerly along Vineland Avenue to Leadwell Street, and proceeding westerly along Leadwell Street to Case Avenue, and proceeding southerly along Case Avenue to Sherman Way, and proceeding westerly along Sherman Way to Tujunga Avenue, and proceeding southerly along Tujunga Avenue to Vanowen Street, and proceeding westerly along Vanowen Street to Laurel Canyon Boulevard, and proceeding northerly along Laurel Canyon Boulevard to Southern Pacific Railroad, and proceeding westerly along Southern Pacific Railroad to State Highway 170, and proceeding northerly along State Highway 170 to Roscoe Boulevard, and proceeding westerly along Roscoe Boulevard to Tujunga Wash, and proceeding southerly along Tujunga Wash to Southern Pacific Railroad, and proceeding westerly along Southern Pacific Railroad to Nonvisible boundary (TLID:42607145), and proceeding southerly along Nonvisible boundary (TLID:42607145) to Hazeltine Avenue, and proceeding southerly along Hazeltine Avenue to Oxnard Street, and proceeding westerly along Oxnard Street to Nonvisible boundary (TLID:42578252), and proceeding westerly along Nonvisible boundary (TLID:42578252) to Nonvisible boundary (TLID:42578246), and proceeding westerly along Nonvisible boundary (TLID:42578246) to I-405, and proceeding southerly along I-405 to United States Highway 101, and proceeding westerly along United States Highway 101 to Balboa Boulevard, and proceeding northerly along Balboa Boulevard to Sherman Way, and proceeding westerly along Sherman Way to Louise Avenue, and proceeding northerly along Louise Avenue to Roscoe Boulevard, and proceeding easterly along Roscoe Boulevard to Bull Creek, and proceeding northerly along Bull Creek to Southern Pacific Railroad, and proceeding easterly along Southern Pacific Railroad to Roscoe Boulevard, and proceeding easterly along Roscoe Boulevard to Van Nuys Boulevard, and proceeding northerly along Van Nuys Boulevard to Parthenia Street, and proceeding easterly along Parthenia Street to Woodman Avenue, and proceeding northerly along Woodman Avenue to Pacoima Wash, and proceeding northerly along Pacoima Wash to Nonvisible boundary (TLID:42788115), and proceeding northerly along Nonvisible boundary (TLID:42788115) to Pacoima Wash, and proceeding northerly along Pacoima Wash to the point of beginning.

Seventh District.

All of that portion of Los Angeles County bounded and described as follows: 1. Beginning at the point of intersection of the Los Angeles city line and I-5 Northbound Truck Lanes, and proceeding easterly along the Los Angeles city line to Little Tujunga Canyon Road, and proceeding southerly along Little Tujunga Canyon Road to Osborne Street, and proceeding westerly along Osborne Street to Foothill Boulevard, and proceeding westerly along Foothill Boulevard to I-210, and proceeding easterly along I-210 to Nonvisible boundary (TLID:42888915), and proceeding southerly along Nonvisible boundary (TLID:42888915) to Nonvisible boundary (TLID:42888898), and proceeding southerly along Nonvisible boundary (TLID:42888898) to Wentworth Street, and proceeding westerly along Wentworth Street to Sheldon Street, and proceeding westerly along Sheldon Street to Glenoaks Boulevard, and proceeding northerly along Glenoaks Boulevard to Montague Street, and proceeding westerly along Montague Street to San Fernando Road, and proceeding northerly along San Fernando Road to Osborne Street, and proceeding westerly along Osborne Street to Southern Pacific Railroad, and proceeding northerly along Southern Pacific Railroad to Nonvisible boundary (TLID:42866967), and proceeding westerly along Nonvisible boundary (TLID:42866967) to Kagel Canyon Street, and proceeding westerly along Kagel Canyon Street to I-5, and proceeding northerly along I-5 to Pacoima Wash, and

Metes and Bounds Description

proceeding southerly along Pacoima Wash to Nonvisible boundary (TLID:42788115), and proceeding southerly along Nonvisible boundary (TLID:42788115) to Pacoima Wash, and proceeding southerly along Pacoima Wash to Woodman Avenue, and proceeding southerly along Woodman Avenue to Parthenia Street, and proceeding westerly along Parthenia Street to Van Nuys Boulevard, and proceeding southerly along Van Nuys Boulevard to Roscoe Boulevard, and proceeding westerly along Roscoe Boulevard to Haskell Avenue, and proceeding northerly along Haskell Avenue to Lassen Street, and proceeding easterly along Lassen Street to I-405, and proceeding northerly along I-405 to I-5, and proceeding northerly along I-5 to I-5 Northbound Truck Lanes, and proceeding northerly along I-5 Northbound Truck Lanes to I-210, and proceeding northerly along I-210 to I-5 Northbound Truck Lanes, and proceeding northerly along I-5 Northbound Truck Lanes to the point of beginning. 2. Except for all of the region bounded by the San Fernando/Los Angeles city line.

Eighth District.

All of that portion of Los Angeles County bounded and described as follows: Beginning at the point of intersection of W. 25th Street and Magnolia Avenue, and proceeding easterly along W. 25th Street to S. Hoover Street, and proceeding southerly along S. Hoover Street to W. Adams Boulevard, and proceeding easterly along W. Adams Boulevard to S. Figueroa Street, and proceeding southerly along S. Figueroa Street to W. Martin Luther King Jr Boulevard, and proceeding westerly along W. Martin Luther King Jr Boulevard to S. Normandie Avenue, and proceeding southerly along S. Normandie Avenue to W. Gage Avenue, and proceeding easterly along W. Gage Avenue to I-110, and proceeding southerly along I-110 to W. Manchester Avenue, and proceeding easterly along W. Manchester Avenue to E. Manchester Avenue, and proceeding easterly along E. Manchester Avenue to Wall Street, and proceeding southerly along Wall Street to E. 95th Street, and proceeding easterly along E. 95th Street to Hooper Avenue, and proceeding northerly along Hooper Avenue to the Florence-Graham/Los Angeles census designated place/city line, and proceeding easterly along the Florence-Graham/Los Angeles census designated place/city line to E. 103rd Street, and proceeding westerly along E. 103rd Street to S. Central Avenue, and proceeding southerly along S. Central Avenue to E. 107th Street, and proceeding westerly along E. 107th Street to Avalon Boulevard, and proceeding southerly along Avalon Boulevard to Compton Creek, and proceeding westerly along Compton Creek to Nonvisible boundary (TLID:40664415), and proceeding westerly along Nonvisible boundary (TLID:40664415) to S. Main Street, and proceeding northerly along S. Main Street to W. 107th Street, and proceeding westerly along W. 107th Street to S. Olive Street, and proceeding southerly along S. Olive Street to W. 108th Street, and proceeding westerly along W. 108th Street to I-110, and proceeding southerly along I-110 to I-105, and proceeding westerly along I-105 to the West Athens/Los Angeles census designated place/city line, and proceeding northerly along the West Athens/Los Angeles census designated place/city line to the Westmont/Los Angeles census designated place/city line, and proceeding northerly along the Westmont/Los Angeles census designated place/city line to the Inglewood/Los Angeles city line, and proceeding northerly along the Inglewood/Los Angeles city line to Centinela Creek, and proceeding westerly along Centinela Creek to the Los Angeles city line, and proceeding northerly along the Los Angeles city line to the Ladera Heights/Los Angeles census designated place/city line, and proceeding easterly along the Ladera Heights/Los Angeles census designated place/city line to the Inglewood/Los Angeles city line, and proceeding northerly along the Inglewood/Los Angeles city line to the Ladera Heights/Los Angeles census designated place/city line, and proceeding northerly along the Ladera Heights/Los Angeles census designated place/city line to the View Park-Windsor Hills/Los Angeles census designated place/city line,

Metes and Bounds Description

and proceeding easterly along the View Park-Windsor Hills/Los Angeles census designated place/city line to the Ladera Heights/Los Angeles census designated place/city line, and proceeding northerly along the Ladera Heights/Los Angeles census designated place/city line to Nonvisible boundary (TLID:40440456), and proceeding easterly along Nonvisible boundary (TLID:40440456) to Weatherford Drive, and proceeding easterly along Weatherford Drive to S. Cloverdale Avenue, and proceeding northerly along S. Cloverdale Avenue to Sanchez Drive, and proceeding westerly along Sanchez Drive to S. Burnside Avenue, and proceeding southerly along S. Burnside Avenue to S. Ridgeley Drive, and proceeding northerly along S. Ridgeley Drive to Nonvisible boundary (TLID:40441918), and proceeding northerly along Nonvisible boundary (TLID:40441918) to Hauser Boulevard, and proceeding northerly along Hauser Boulevard to Coliseum Street, and proceeding easterly along Coliseum Street to S. la Brea Avenue, and proceeding northerly along S. la Brea Avenue to Rodeo Road, and proceeding easterly along Rodeo Road to W. Martin Luther King Jr Boulevard, and proceeding easterly along W. Martin Luther King Jr Boulevard to S. Victoria Avenue, and proceeding southerly along S. Victoria Avenue to W. Martin Luther King Jr Boulevard, and proceeding easterly along W. Martin Luther King Jr Boulevard to Marlton Avenue, and proceeding northerly along Marlton Avenue to W. 39th Street across street to Alley (IMAGINARY LINE SPLITTING CENSUS BLOCK), and proceeding easterly along Coliseum Place to Crenshaw Boulevard, and proceeding southerly along Crenshaw Boulevard to W. Martin Luther King Jr Boulevard, and proceeding easterly along W. Martin Luther King Jr Boulevard to Westside Avenue, and proceeding northerly along Westside Avenue to W. 39th Street, and proceeding easterly along W. 39th Street to Dublin Avenue, and proceeding southerly along Dublin Avenue to Roxton Avenue, and proceeding southerly along Roxton Avenue to W. Martin Luther King Jr Boulevard, and proceeding easterly along W. Martin Luther King Jr Boulevard to S. Western Avenue, and proceeding northerly along S. Western Avenue to Exposition Boulevard, and proceeding easterly along Exposition Boulevard to S. Normandie Avenue, and proceeding northerly along S. Normandie Avenue to W. Adams Boulevard, and proceeding easterly along W. Adams Boulevard to Magnolia Avenue, and proceeding northerly along Magnolia Avenue to the point of beginning.

Ninth District.

All of that portion of Los Angeles County bounded and described as follows: Beginning at the point of intersection of W. Cesar E Chavez Avenue and State Highway 110, and proceeding southerly along W. Cesar E Chavez Avenue to N. Broadway, and proceeding westerly along N. Broadway to United States Highway 101, and proceeding easterly along United States Highway 101 to N. Alameda Street, and proceeding southerly along N. Alameda Street to E. Temple Street, and proceeding southerly along E. Temple Street to Center Street, and proceeding northerly along Center Street to E. Commercial Street, and proceeding easterly along E. Commercial Street to At and Sf Railway, and proceeding easterly along At and Sf Railway to United States Highway 101, and proceeding easterly along United States Highway 101 to Water feature (TLID:40994614), and proceeding southerly along Water feature (TLID:40994614) to Water feature (TLID:40977121), and proceeding southerly along Water feature (TLID:40977121) to E. 4th Street, and proceeding westerly along E. 4th Street to S. Hewitt Street, and proceeding southerly along S. Hewitt Street to E. 5th Street, and proceeding westerly along E. 5th Street to S. San Pedro Street, and proceeding southerly along S. San Pedro Street to E. 7th Street, and proceeding westerly along E. 7th Street to W. 7th Street, and proceeding westerly along W. 7th Street to S. Spring Street, and proceeding northerly along S. Spring Street to W. 2nd Street, and proceeding westerly along W. 2nd Street to S. Hill Street, and proceeding southerly along S. Hill Street to W. Olympic Boulevard, and proceeding easterly along W. Olympic

Metes and Bounds Description

proceeding southerly along Pacoima Wash to Nonvisible boundary (TLID:42788115), and proceeding southerly along Nonvisible boundary (TLID:42788115) to Pacoima Wash, and proceeding southerly along Pacoima Wash to Woodman Avenue, and proceeding southerly along Woodman Avenue to Parthenia Street, and proceeding westerly along Parthenia Street to Van Nuys Boulevard, and proceeding southerly along Van Nuys Boulevard to Roscoe Boulevard, and proceeding westerly along Roscoe Boulevard to Haskell Avenue, and proceeding northerly along Haskell Avenue to Lassen Street, and proceeding easterly along Lassen Street to I-405, and proceeding northerly along I-405 to I-5, and proceeding northerly along I-5 to I-5 Northbound Truck Lanes, and proceeding northerly along I-5 Northbound Truck Lanes to I-210, and proceeding northerly along I-210 to I-5 Northbound Truck Lanes, and proceeding northerly along I-5 Northbound Truck Lanes to the point of beginning. 2. Except for all of the region bounded by the San Fernando/Los Angeles city line.

Eighth District.

All of that portion of Los Angeles County bounded and described as follows: Beginning at the point of intersection of W. 25th Street and Magnolia Avenue, and proceeding easterly along W. 25th Street to S. Hoover Street, and proceeding southerly along S. Hoover Street to W. Adams Boulevard, and proceeding easterly along W. Adams Boulevard to S. Figueroa Street, and proceeding southerly along S. Figueroa Street to W. Martin Luther King Jr Boulevard, and proceeding westerly along W. Martin Luther King Jr Boulevard to S. Normandie Avenue, and proceeding southerly along S. Normandie Avenue to W. Gage Avenue, and proceeding easterly along W. Gage Avenue to I-110, and proceeding southerly along I-110 to W. Manchester Avenue, and proceeding easterly along W. Manchester Avenue to E. Manchester Avenue, and proceeding easterly along E. Manchester Avenue to Wall Street, and proceeding southerly along Wall Street to E. 95th Street, and proceeding easterly along E. 95th Street to Hooper Avenue, and proceeding northerly along Hooper Avenue to the Florence-Graham/Los Angeles census designated place/city line, and proceeding easterly along the Florence-Graham/Los Angeles census designated place/city line to E. 103rd Street, and proceeding westerly along E. 103rd Street to S. Central Avenue, and proceeding southerly along S. Central Avenue to E. 107th Street, and proceeding westerly along E. 107th Street to Avalon Boulevard, and proceeding southerly along Avalon Boulevard to Compton Creek, and proceeding westerly along Compton Creek to Nonvisible boundary (TLID:40664415), and proceeding westerly along Nonvisible boundary (TLID:40664415) to S. Main Street, and proceeding northerly along S. Main Street to W. 107th Street, and proceeding westerly along W. 107th Street to S. Olive Street, and proceeding southerly along S. Olive Street to W. 108th Street, and proceeding westerly along W. 108th Street to I-110, and proceeding southerly along I-110 to I-105, and proceeding westerly along I-105 to the West Athens/Los Angeles census designated place/city line, and proceeding northerly along the West Athens/Los Angeles census designated place/city line to the Westmont/Los Angeles census designated place/city line, and proceeding northerly along the Westmont/Los Angeles census designated place/city line to the Inglewood/Los Angeles city line, and proceeding northerly along the Inglewood/Los Angeles city line to Centinela Creek, and proceeding westerly along Centinela Creek to the Los Angeles city line, and proceeding northerly along the Los Angeles city line to the Ladera Heights/Los Angeles census designated place/city line, and proceeding easterly along the Ladera Heights/Los Angeles census designated place/city line to the Inglewood/Los Angeles city line, and proceeding northerly along the Inglewood/Los Angeles city line to the Ladera Heights/Los Angeles census designated place/city line, and proceeding northerly along the Ladera Heights/Los Angeles census designated place/city line to the View Park-Windsor Hills/Los Angeles census designated place/city line,

Los Angeles City Council Redistricting Commission
250 East First Street, Suite 1005, Los Angeles, CA, 90012
213-473-4595

www.lacity.org/redistricting

Metes and Bounds Description

and proceeding easterly along the View Park-Windsor Hills/Los Angeles census designated place/city line to the Ladera Heights/Los Angeles census designated place/city line, and proceeding northerly along the Ladera Heights/Los Angeles census designated place/city line to Nonvisible boundary (TLID:40440456), and proceeding easterly along Nonvisible boundary (TLID:40440456) to Weatherford Drive, and proceeding easterly along Weatherford Drive to S. Cloverdale Avenue, and proceeding northerly along S. Cloverdale Avenue to Sanchez Drive, and proceeding westerly along Sanchez Drive to S. Burnside Avenue, and proceeding southerly along S. Burnside Avenue to S. Ridgeley Drive, and proceeding northerly along S. Ridgeley Drive to Nonvisible boundary (TLID:40441918), and proceeding northerly along Nonvisible boundary (TLID:40441918) to Hauser Boulevard, and proceeding northerly along Hauser Boulevard to Coliseum Street, and proceeding easterly along Coliseum Street to S. la Brea Avenue, and proceeding northerly along S. la Brea Avenue to Rodeo Road, and proceeding easterly along Rodeo Road to W. Martin Luther King Jr Boulevard, and proceeding easterly along W. Martin Luther King Jr Boulevard to S. Victoria Avenue, and proceeding southerly along S. Victoria Avenue to W. Martin Luther King Jr Boulevard, and proceeding easterly along W. Martin Luther King Jr Boulevard to Marlton Avenue, and proceeding northerly along Marlton Avenue to W. 39th Street across street to Alley (IMAGINARY LINE SPLITTING CENSUS BLOCK), and proceeding easterly along Coliseum Place to Crenshaw Boulevard, and proceeding southerly along Crenshaw Boulevard to W. Martin Luther King Jr Boulevard, and proceeding easterly along W. Martin Luther King Jr Boulevard to Westside Avenue, and proceeding northerly along Westside Avenue to W. 39th Street, and proceeding easterly along W. 39th Street to Dublin Avenue, and proceeding southerly along Dublin Avenue to Roxton Avenue, and proceeding southerly along Roxton Avenue to W. Martin Luther King Jr Boulevard, and proceeding easterly along W. Martin Luther King Jr Boulevard to S. Western Avenue, and proceeding northerly along S. Western Avenue to Exposition Boulevard, and proceeding easterly along Exposition Boulevard to S. Normandie Avenue, and proceeding northerly along S. Normandie Avenue to W. Adams Boulevard, and proceeding easterly along W. Adams Boulevard to Magnolia Avenue, and proceeding northerly along Magnolia Avenue to the point of beginning.

Ninth District.

All of that portion of Los Angeles County bounded and described as follows: Beginning at the point of intersection of W. Cesar E Chavez Avenue and State Highway 110, and proceeding southerly along W. Cesar E Chavez Avenue to N. Broadway, and proceeding westerly along N. Broadway to United States Highway 101, and proceeding easterly along United States Highway 101 to N. Alameda Street, and proceeding southerly along N. Alameda Street to E. Temple Street, and proceeding southerly along E. Temple Street to Center Street, and proceeding northerly along Center Street to E. Commercial Street, and proceeding easterly along E. Commercial Street to At and Sf Railway, and proceeding easterly along At and Sf Railway to United States Highway 101, and proceeding easterly along United States Highway 101 to Water feature (TLID:40994614), and proceeding southerly along Water feature (TLID:40994614) to Water feature (TLID:40977121), and proceeding southerly along Water feature (TLID:40977121) to E. 4th Street, and proceeding westerly along E. 4th Street to S. Hewitt Street, and proceeding southerly along S. Hewitt Street to E. 5th Street, and proceeding westerly along E. 5th Street to S. San Pedro Street, and proceeding southerly along S. San Pedro Street to E. 7th Street, and proceeding westerly along E. 7th Street to W. 7th Street, and proceeding westerly along W. 7th Street to S. Spring Street, and proceeding northerly along S. Spring Street to W. 2nd Street, and proceeding westerly along W. 2nd Street to S. Hill Street, and proceeding southerly along S. Hill Street to W. Olympic Boulevard, and proceeding easterly along W. Olympic

Metes and Bounds Description

Boulevard to E. Olympic Boulevard, and proceeding southerly along E. Olympic Boulevard to Santee Street, and proceeding easterly along Santee Street to E. Olympic Boulevard, and proceeding southerly along E. Olympic Boulevard to San Julian Street, and proceeding northerly along San Julian Street to E. 9th Street, and proceeding southerly along E. 9th Street to E. Olympic Boulevard, and proceeding easterly along E. Olympic Boulevard to S. Central Avenue, and proceeding southerly along S. Central Avenue to I-10, and proceeding easterly along I-10 to S. Alameda Street, and proceeding southerly along S. Alameda Street to the Vernon/Los Angeles city line, and proceeding westerly along the Vernon/Los Angeles city line to the Huntington Park/Los Angeles city line, and proceeding westerly along the Huntington Park/Los Angeles city line to the Florence-Graham/Los Angeles census designated place/city line, and proceeding westerly along the Florence-Graham/Los Angeles census designated place/city line to Hooper Avenue, and proceeding southerly along Hooper Avenue to E. 95th Street, and proceeding westerly along E. 95th Street to Wall Street, and proceeding northerly along Wall Street to E. Manchester Avenue, and proceeding westerly along E. Manchester Avenue to W. Manchester Avenue, and proceeding westerly along W. Manchester Avenue to I-110, and proceeding northerly along I-110 to W. Gage Avenue, and proceeding westerly along W. Gage Avenue to S. Normandie Avenue, and proceeding northerly along S. Normandie Avenue to W. Martin Luther King Jr Boulevard, and proceeding easterly along W. Martin Luther King Jr Boulevard to S. Figueroa Street, and proceeding northerly along S. Figueroa Street to Figueroa Way, and proceeding northerly along Figueroa Way to Santa Monica Frwy Ramp, and proceeding northerly along Santa Monica Frwy Ramp to W. Washington Boulevard, and proceeding easterly along W. Washington Boulevard to I-110, and proceeding northerly along I-110 to State Highway 110, and proceeding northerly along State Highway 110 to the point of beginning. Tenth District.

All of that portion of Los Angeles County bounded and described as follows: Beginning at the point of intersection of W. 6th Street and S. Wilton Place, and proceeding easterly along W. 6th Street to S. la Fayette Park Place, and proceeding southerly along S. la Fayette Park Place to S. Hoover Street, and proceeding southerly along S. Hoover Street to W. 8th Street, and proceeding westerly along W. 8th Street to S. Vermont Avenue, and proceeding southerly along S. Vermont Avenue to W. 11th Street, and proceeding southerly along S. Western Avenue to Venice Boulevard, and proceeding easterly along Venice Boulevard to S. Normandie Avenue, and proceeding southerly along S. Normandie Avenue to W. Washington Boulevard, and proceeding easterly along W. Washington Boulevard to S. Normandie Avenue, and proceeding southerly along S. Normandie Avenue to Exposition Boulevard, and proceeding westerly along Exposition Boulevard to S. Western Avenue, and proceeding southerly along S. Western Avenue to W. Martin Luther King Jr Boulevard, and proceeding westerly along W. Martin Luther King Jr Boulevard to Roxton Avenue, and proceeding northerly along Roxton Avenue to Dublin Avenue, and proceeding northerly along Dublin Avenue to W. 39th Street, and proceeding westerly along W. 39th Street to Westside Avenue, and proceeding southerly along Westside Avenue to W. Martin Luther King Jr Boulevard, and proceeding westerly along W. Martin Luther King Jr Boulevard to Crenshaw Boulevard, and proceeding northerly along Crenshaw Boulevard to Coliseum Place, and proceeding southerly along Alley to W. 39th Street (IMAGINARY LINE SPLITTING CENSUS BLOCK), and proceeding southerly along W. 39th Street to Marlton Avenue, and proceeding southerly along Marlton Avenue to W. Martin Luther King Jr Boulevard, and proceeding westerly along W. Martin Luther King Jr Boulevard to S. Victoria Avenue, and proceeding northerly along S. Victoria Avenue to W. Martin Luther King Jr Boulevard, and proceeding westerly along W. Martin Luther

Metes and Bounds Description

King Jr Boulevard to Rodeo Road, and proceeding westerly along Rodeo Road to S. la Brea Avenue, and proceeding southerly along S. la Brea Avenue to Coliseum Street, and proceeding westerly along Coliseum Street to Hauser Boulevard, and proceeding southerly along Hauser Boulevard to Nonvisible boundary (TLID:40441918), and proceeding southerly along Nonvisible boundary (TLID:40441918) to S. Ridgeley Drive, and proceeding southerly along S. Ridgeley Drive to S. Burnside Avenue, and proceeding northerly along S. Burnside Avenue to Sanchez Drive, and proceeding easterly along Sanchez Drive to S. Cloverdale Avenue, and proceeding southerly along S. Cloverdale Avenue to Weatherford Drive, and proceeding westerly along Weatherford Drive to Nonvisible boundary (TLID:40440456), and proceeding westerly along Nonvisible boundary (TLID:40440456) to the Ladera Heights/Los Angeles census designated place/city line, and proceeding northerly along the Ladera Heights/Los Angeles census designated place/city line to the Culver City/Los Angeles city line, and proceeding northerly along the Culver City/Los Angeles city line to Jasmine Avenue, and proceeding northerly along Jasmine Avenue to Palms Boulevard, and proceeding easterly along Palms Boulevard to National Boulevard, and proceeding easterly along National Boulevard to S. Robertson Boulevard, and proceeding northerly along S. Robertson Boulevard to W. 18th Street, and proceeding easterly along W. 18th Street to S. la Cienega Boulevard, and proceeding northerly along S. la Cienega Boulevard to W. Pico Boulevard, and proceeding easterly along W. Pico Boulevard to S. Fairfax Avenue, and proceeding northerly along S. Fairfax Avenue to W. Olympic Boulevard, and proceeding easterly along W. Olympic Boulevard to S. Muirfield Road, and proceeding northerly along S. Muirfield Road to Wilshire Boulevard, and proceeding easterly along Wilshire Boulevard to S. Wilton Place, and proceeding northerly along S. Wilton Place to the point of beginning.

Eleventh District.

All of that portion of Los Angeles County bounded and described as follows: 1. Beginning at the point of intersection of Mulholland Drive and Santa Maria Road, and proceeding easterly along Mulholland Drive to Sepulveda Boulevard, and proceeding southerly along Sepulveda Boulevard to N. Sepulveda Boulevard, and proceeding southerly along N. Sepulveda Boulevard to Sepulveda Boulevard, and proceeding southerly along Sepulveda Boulevard to N. Sepulveda Boulevard, and proceeding southerly along N. Sepulveda Boulevard to I-405, and proceeding southerly along I-405 to Nonvisible boundary (TLID:40297206), and proceeding easterly along Nonvisible boundary (TLID:40297206) to the Los Angeles city line, and proceeding southerly along the Los Angeles city line to I-405, and proceeding southerly along I-405 to Palms Boulevard, and proceeding easterly along Palms Boulevard to Overland Avenue, and proceeding northerly along Overland Avenue to Palms Boulevard, and proceeding easterly along Palms Boulevard to Jasmine Avenue, and proceeding southerly along Jasmine Avenue to the Culver City/Los Angeles city line, and proceeding southerly along the Culver City/Los Angeles city line to the Los Angeles city line, and proceeding easterly along the Los Angeles city line to Centinela Creek, and proceeding easterly along Centinela Creek to the Los Angeles city line, and proceeding southerly along the Los Angeles city line to the Inglewood/Los Angeles city line, and proceeding westerly along the Inglewood/Los Angeles city line to the Lennox/Los Angeles census designated place/city line, and proceeding southerly along the Lennox/Los Angeles census designated place/city line to the Hawthorne/Los Angeles city line, and proceeding southerly along the Hawthorne/Los Angeles city line to the Del Aire/Los Angeles census designated place/city line, and proceeding westerly along the Del Aire/Los Angeles census designated place/city line to the El Segundo/Los Angeles city line, and proceeding westerly along the El Segundo/Los Angeles city line to Nonvisible boundary (TLID:40079892), and

Metes and Bounds Description

proceeding southerly along Nonvisible boundary (TLID:40079892) to the El Segundo/Los Angeles city line, and proceeding easterly along the El Segundo/Los Angeles city line to the Los Angeles city line, and proceeding northerly along the Los Angeles city line to Water feature (TLID:40203933), and proceeding easterly along Water feature (TLID:40203933) to Water feature (TLID:40238262), and proceeding easterly along Water feature (TLID:40238262) to the Marina del Rey/Los Angeles census designated place/city line, and proceeding southerly along the Marina del Rey/Los Angeles census designated place/city line to Water feature (TLID:40242314), and proceeding westerly along Water feature (TLID:40242314) to Via Marina, and proceeding westerly along Via Marina to Channel Entrance, and proceeding westerly along Channel Entrance to Water feature (TLID:40204704), and proceeding westerly along Water feature (TLID:40204704) to Water feature (TLID:40204698), and proceeding westerly along Water feature (TLID:40204698) to Water feature (TLID:40204675), and proceeding northerly along Water feature (TLID:40204675) to Water feature (TLID:40205724), and proceeding northerly along Water feature (TLID:40205724) to Water feature (TLID:40217894), and proceeding northerly along Water feature (TLID:40217894) to Water feature (TLID:40208271), and proceeding northerly along Water feature (TLID:40208271) to Water feature (TLID:40208703), and proceeding northerly along Water feature (TLID:40208703) to Water feature (TLID:40208202), and proceeding northerly along Water feature (TLID:40208202) to the Santa Monica/Los Angeles city line, and proceeding easterly along the Santa Monica/Los Angeles city line to Water feature (TLID:36666139), and proceeding westerly along Water feature (TLID:36666139) to Water feature (TLID:36657278), and proceeding westerly along Water feature (TLID:36657278) to Water feature (TLID:36654924), and proceeding westerly along Water feature (TLID:36654924) to Water feature (TLID:36647487), and proceeding westerly along Water feature (TLID:36647487) to the Los Angeles city line, and proceeding northerly along the Los Angeles city line to Santa Maria Road, and proceeding northerly along Santa Maria Road to the point of beginning. 2. Except for all of the region bounded by the Los Angeles city line. Twelfth District.

All of that portion of Los Angeles County bounded and described as follows: Beginning at the point of intersection of I-5 Northbound Truck Lanes and the Los Angeles city line, and proceeding easterly along I-5 Northbound Truck Lanes to I-210, and proceeding southerly along I-210 to I-5 Northbound Truck Lanes, and proceeding southerly along I-5 Northbound Truck Lanes to I-5, and proceeding southerly along I-5 to I-405, and proceeding southerly along I-405 to Lassen Street, and proceeding westerly along Lassen Street to Haskell Avenue, and proceeding southerly along Haskell Avenue to Roscoe Boulevard, and proceeding westerly along Roscoe Boulevard to Southern Pacific Railroad, and proceeding westerly along Southern Pacific Railroad to Bull Creek, and proceeding southerly along Bull Creek to Roscoe Boulevard, and proceeding westerly along Roscoe Boulevard to Louise Avenue, and proceeding southerly along Louise Avenue to Sherman Way, and proceeding easterly along Sherman Way to Balboa Boulevard, and proceeding southerly along Balboa Boulevard to United States Highway 101, and proceeding westerly along United States Highway 101 to Lindley Avenue, and proceeding northerly along Lindley Avenue to Victory Boulevard, and proceeding easterly along Victory Boulevard to White Oak Avenue, and proceeding northerly along White Oak Avenue to Saticoy Street, and proceeding westerly along Saticoy Street to Lindley Avenue, and proceeding northerly along Lindley Avenue to Roscoe Boulevard, and proceeding westerly along Roscoe Boulevard to Dayton Canyon Road, and proceeding westerly along Dayton Canyon Road to the Los Angeles city line, and proceeding northerly along the Los Angeles city line to the Ventura/Los Angeles county line, and proceeding northerly along the Ventura/Los

Metes and Bounds Description

Angeles county line to the Los Angeles city line, and proceeding easterly along the Los Angeles city line to the point of beginning.
Thirteenth District.

All of that portion of Los Angeles County bounded and described as follows:
Beginning at the point of intersection of Goodwin Avenue and Fence (TLID:43059823), and proceeding easterly along Goodwin Avenue to the Glendale/Los Angeles city line, and proceeding southerly along the Glendale/Los Angeles city line to the Los Angeles city line, and proceeding northerly along the Los Angeles city line to the Glendale/Los Angeles city line, and proceeding northerly along the Glendale/Los Angeles city line to York Boulevard, and proceeding southerly along York Boulevard to Filion Street, and proceeding easterly along Filion Street to Verdugo Road, and proceeding southerly along Verdugo Road to Eagle Rock Boulevard, and proceeding westerly along Eagle Rock Boulevard to W. Avenue 30, and proceeding northerly along W. Avenue 30 to Nonvisible boundary (TLID:43092013), and proceeding northerly along Nonvisible boundary (TLID:43092013) to Southern Pacific Railroad, and proceeding northerly along Southern Pacific Railroad to Glendale Freeway, and proceeding westerly along Glendale Freeway to N. San Fernando Road, and proceeding northerly along N. San Fernando Road to Fletcher Drive, and proceeding southerly along Fletcher Drive to Southern Pacific Railroad, and proceeding easterly along Southern Pacific Railroad to Glendale Freeway, and proceeding westerly along Glendale Freeway to Water feature (TLID:43079588), and proceeding southerly along Water feature (TLID:43079588) to Nonvisible boundary (TLID:43078771), and proceeding westerly along Nonvisible boundary (TLID:43078771) to Nonvisible boundary (TLID:43078871), and proceeding southerly along Nonvisible boundary (TLID:43078871) to Nonvisible boundary (TLID:43077852), and proceeding southerly along Nonvisible boundary (TLID:43077852) to I-5, and proceeding westerly along I-5 to Stadium Way, and proceeding southerly along Stadium Way to Nonvisible boundary (TLID:43076003), and proceeding westerly along Nonvisible boundary (TLID:43076003) to Stadium Way, and proceeding southerly along Stadium Way to Academy Road, and proceeding westerly along Academy Road to Stadium Way, and proceeding southerly along Stadium Way to Elysian Park Avenue, and proceeding westerly along Elysian Park Avenue to Lilac Place, and proceeding northerly along Lilac Place to Lilac Terrace, and proceeding westerly along Lilac Terrace to W. Sunset Boulevard, and proceeding westerly along W. Sunset Boulevard to Laveta Terrace, and proceeding southerly along Laveta Terrace to Laguna Avenue, and proceeding westerly along Laguna Avenue to Echo Park Avenue, and proceeding southerly along Echo Park Avenue to Unnamed Special road (TLID:40985085), and proceeding southerly along Unnamed Special road (TLID:40985085) to Unnamed Special road (TLID:40985057), and proceeding southerly along Unnamed Special road (TLID:40985057) to United States Highway 101, and proceeding easterly along United States Highway 101 to Nonvisible boundary (TLID:40985479), and proceeding southerly along Nonvisible boundary (TLID:40985479) to Douglas Street, and proceeding southerly along Douglas Street to W. 1st Street, and proceeding westerly along W. 1st Street to Lucas Avenue, and proceeding southerly along Lucas Avenue to W. 3rd Street, and proceeding westerly along W. 3rd Street to S. Virgil Avenue, and proceeding northerly along S. Virgil Avenue to W. 1st Street, and proceeding westerly along W. 1st Street to N. Vermont Avenue, and proceeding northerly along N. Vermont Avenue to Council Street, and proceeding westerly along Council Street to N. New Hampshire Avenue, and proceeding southerly along N. New Hampshire Avenue to S. New Hampshire Avenue, and proceeding southerly along S. New Hampshire Avenue to W. 3rd Street, and proceeding westerly along W. 3rd Street to S. Normandie Avenue, and proceeding northerly along S. Normandie Avenue to N. Normandie Avenue, and proceeding northerly along N. Normandie Avenue to Beverly Boulevard, and proceeding westerly along Beverly Boulevard to

Metes and Bounds Description

N. Harvard Boulevard, and proceeding northerly along N. Harvard Boulevard to Melrose Avenue, and proceeding westerly along Melrose Avenue to Vine Street, and proceeding northerly along Vine Street to Santa Monica Boulevard, and proceeding westerly along Santa Monica Boulevard to Cole Avenue, and proceeding northerly along Cole Avenue to De Longpre Avenue, and proceeding westerly along De Longpre Avenue to N. Highland Avenue, and proceeding northerly along N. Highland Avenue to W. Sunset Boulevard, and proceeding westerly along W. Sunset Boulevard to N. la Brea Avenue, and proceeding northerly along N. la Brea Avenue to Franklin Avenue, and proceeding easterly along Franklin Avenue to N. Highland Avenue, and proceeding southerly along N. Highland Avenue to Yucca Street, and proceeding easterly along Yucca Street to Whitley Avenue, and proceeding northerly along Whitley Avenue to Yucca Street, and proceeding easterly along Yucca Street to Vine Street, and proceeding northerly along Vine Street to Franklin Avenue, and proceeding easterly along Franklin Avenue to United States Highway 101, and proceeding easterly along United States Highway 101 to Unnamed Special road (TLID:42961977), and proceeding easterly along Unnamed Special road (TLID:42961977) to Hollywood Boulevard, and proceeding easterly along Hollywood Boulevard to Western Avenue, and proceeding northerly along Western Avenue to Nonvisible Boundary behind commercial businesses, proceeding along Nonvisible boundary to Normandie Avenue, proceeding southerly along Normandie Avenue to Hollywood Boulevard (INVISIBLE LINE SPLITTING CENSUS BLOCKS), proceeding easterly along Hollywood Boulevard to W. Sunset Boulevard, and proceeding easterly along W. Sunset Boulevard to Fountain Avenue, and proceeding easterly along Fountain Avenue to Landa Street, and proceeding easterly along Landa Street to Griffith Park Boulevard, and proceeding westerly along Griffith Park Boulevard to Effie Street, and proceeding easterly along Effie Street to Micheltorena Street, and proceeding southerly along Micheltorena Street to W. Sunset Boulevard, and proceeding southerly along W. Sunset Boulevard to Silver Lake Boulevard, and proceeding northerly along Silver Lake Boulevard to W. Silver Lake Drive, and proceeding northerly along W. Silver Lake Drive to Redesdale Avenue, and proceeding northerly along Redesdale Avenue to Castle Avenue, and proceeding northerly along Castle Avenue to corner of Castle Avenue and W. Silver Lake Drive, and proceeding along Nonvisible Boundary across the Silver Lake Reservoir to midpoint along Armstrong Avenue (INVISIBLE LINE SPLITTING CENSUS BLOCK), and proceeding southerly along Armstrong Avenue to Silver Lake Boulevard, and proceeding easterly along Silver Lake Boulevard to Fletcher Drive, and proceeding easterly along Fletcher Drive to I-5, and proceeding westerly along I-5 to Glendale Boulevard, and proceeding northerly along Glendale Boulevard to Unnamed Special road (TLID:43057557), and proceeding northerly along Unnamed Special road (TLID:43057557) to Unnamed Special road (TLID:43057576), and proceeding northerly along Unnamed Special road (TLID:43057576) to Unnamed Special road (TLID:43057661), and proceeding northerly along Unnamed Special road (TLID:43057661) to Nonvisible boundary (TLID:43056537), and proceeding northerly along Nonvisible boundary (TLID:43056537) to Water feature (TLID:43057074), and proceeding easterly along Water feature (TLID:43057074) to Nonvisible boundary (TLID:43057106), and proceeding northerly along Nonvisible boundary (TLID:43057106) to Nonvisible boundary (TLID:43057160), and proceeding northerly along Nonvisible boundary (TLID:43057160) to Nonvisible boundary (TLID:43057176), and proceeding easterly along Nonvisible boundary (TLID:43057176) to Fence (TLID:43057182), and proceeding northerly along Fence (TLID:43057182) to Rigali Avenue, and proceeding easterly along Rigali Avenue to Fence (TLID:43059857), and proceeding northerly along Fence (TLID:43059857) to Verdant Street, and proceeding northerly along Verdant Street to Chevy Chase Drive, and proceeding westerly

Metes and Bounds Description

along Chevy Chase Drive to Fence (TLID:43059823), and proceeding northerly along Fence (TLID:43059823) to the point of beginning.
Fourteenth District.

All of that portion of Los Angeles County bounded and described as follows:
Beginning at the point of intersection of the Glendale/Los Angeles city line and the Los Angeles city line, and proceeding easterly along the Glendale/Los Angeles city line to the Pasadena/Los Angeles city line, and proceeding southerly along the Pasadena/Los Angeles city line to the South Pasadena/Los Angeles city line, and proceeding southerly along the South Pasadena/Los Angeles city line to the Alhambra/Los Angeles city line, and proceeding southerly along the Alhambra/Los Angeles city line to the Monterey Park/Los Angeles city line, and proceeding westerly along the Monterey Park/Los Angeles city line to the East Los Angeles/Los Angeles census designated place/city line, and proceeding westerly along the East Los Angeles/Los Angeles census designated place/city line to the Commerce/Los Angeles city line, and proceeding southerly along the Commerce/Los Angeles city line to the Vernon/Los Angeles city line, and proceeding westerly along the Vernon/Los Angeles city line to S. Alameda Street, and proceeding northerly along S. Alameda Street to I-10, and proceeding westerly along I-10 to S. Central Avenue, and proceeding northerly along S. Central Avenue to E. Olympic Boulevard, and proceeding northerly along E. Olympic Boulevard to E. 9th Street, and proceeding westerly along E. 9th Street to San Julian Street, and proceeding southerly along San Julian Street to E. Olympic Boulevard, and proceeding northerly along E. Olympic Boulevard to Santee Street, and proceeding westerly along Santee Street to E. Olympic Boulevard, and proceeding northerly along E. Olympic Boulevard to W. Olympic Boulevard, and proceeding westerly along W. Olympic Boulevard to S. Hill Street, and proceeding northerly along S. Hill Street to W. 2nd Street, and proceeding easterly along W. 2nd Street to S. Spring Street, and proceeding southerly along S. Spring Street to W. 7th Street, and proceeding easterly along W. 7th Street to E. 7th Street, and proceeding easterly along E. 7th Street to S. San Pedro Street, and proceeding northerly along S. San Pedro Street to E. 5th Street, and proceeding easterly along E. 5th Street to S. Hewitt Street, and proceeding northerly along S. Hewitt Street to E. 4th Street, and proceeding easterly along E. 4th Street to Water feature (TLID:40977121), and proceeding northerly along Water feature (TLID:40977121) to Water feature (TLID:40994614), and proceeding northerly along Water feature (TLID:40994614) to United States Highway 101, and proceeding westerly along United States Highway 101 to At and Sf Railway, and proceeding westerly along At and Sf Railway to E. Commercial Street, and proceeding westerly along E. Commercial Street to Center Street, and proceeding southerly along Center Street to E. Temple Street, and proceeding westerly along E. Temple Street to N. Alameda Street, and proceeding northerly along N. Alameda Street to United States Highway 101, and proceeding westerly along United States Highway 101 to N. Broadway, and proceeding northerly along N. Broadway to W. Cesar E Chavez Avenue, and proceeding easterly along W. Cesar E Chavez Avenue to E. Cesar E Chavez Avenue, and proceeding easterly along E. Cesar E Chavez Avenue to N. Alameda Street, and proceeding northerly along N. Alameda Street to N. Main Street, and proceeding northerly along N. Main Street to Alhambra Avenue, and proceeding easterly along Alhambra Avenue to Nonvisible boundary (TLID:41834757), and proceeding easterly along Nonvisible boundary (TLID:41834757) to Nonvisible boundary (TLID:41834763), and proceeding easterly along Nonvisible boundary (TLID:41834763) to Main line railroad (TLID:41834769), and proceeding easterly along Main line railroad (TLID:41834769) to Main line railroad (TLID:41834826), and proceeding easterly along Main line railroad (TLID:41834826) to Main line railroad (TLID:41835141), and proceeding easterly along Main line railroad (TLID:41835141) to Main line railroad (TLID:41835596),

Metes and Bounds Description

and proceeding easterly along Main line railroad (TLID:41835596) to Main line railroad (TLID:41837211), and proceeding easterly along Main line railroad (TLID:41837211) to Main line railroad (TLID:41837516), and proceeding easterly along Main line railroad (TLID:41837516) to I-5, and proceeding southerly along I-5 to N. Mission Road, and proceeding northerly along N. Mission Road to Valley Boulevard, and proceeding easterly along Valley Boulevard to N. Soto Street, and proceeding northerly along N. Soto Street to Huntington Drive S, and proceeding northerly along Huntington Drive S to Turquoise Street, and proceeding westerly along Turquoise Street to Huntington Drive N, and proceeding northerly along Huntington Drive N to Esmeralda Street, and proceeding westerly along Esmeralda Street to Pyrites Street, and proceeding northerly along Pyrites Street to Topaz Street, and proceeding westerly along Topaz Street to Galena Street, and proceeding northerly along Galena Street to Sardonyx Street, and proceeding northerly along Sardonyx Street to Mercury Avenue, and proceeding easterly along Mercury Avenue to Boundary Avenue, and proceeding northerly along Boundary Avenue to Florizel Street, and proceeding easterly along Florizel Street to Nonvisible boundary (TLID:43431088), and proceeding northerly along Nonvisible boundary (TLID:43431088) to Nonvisible boundary (TLID:43431408), and proceeding northerly along Nonvisible boundary (TLID:43431408) to Monterey Road, and proceeding northerly along Monterey Road to S. Avenue 60, and proceeding northerly along S. Avenue 60 to N. Figueroa Street, and proceeding easterly along N. Figueroa Street to York Boulevard, and proceeding westerly along York Boulevard to N. Avenue 50, and proceeding southerly along N. Avenue 50 to Monte Vista Street, and proceeding westerly along Monte Vista Street to Marmion Way, and proceeding southerly along Marmion Way to Canyon Vista Drive, and proceeding northerly along Canyon Vista Drive to Glenalbyn Drive, and proceeding westerly along Glenalbyn Drive to W. Avenue 43, and proceeding northerly along W. Avenue 43 to Glenmuir Avenue, and proceeding easterly along Glenmuir Avenue to Canyon Vista Drive, and proceeding northerly along Canyon Vista Drive to Mount Washington Drive, and proceeding westerly along Mount Washington Drive to San Rafael Avenue, and proceeding southerly along San Rafael Avenue to W. Avenue 37, and proceeding westerly along W. Avenue 37 to Killarney Avenue, and proceeding westerly along Killarney Avenue to Randall Court, and proceeding westerly along Randall Court to Killarney Avenue, and proceeding northerly along Killarney Avenue to Burnell Drive, and proceeding westerly along Burnell Drive to Future Street, and proceeding northerly along Future Street to Division Street, and proceeding westerly along Division Street to W. Avenue 33, and proceeding northerly along W. Avenue 33 to Eagle Rock Boulevard, and proceeding northerly along Eagle Rock Boulevard to Verdugo Road, and proceeding northerly along Verdugo Road to Filion Street, and proceeding westerly along Filion Street to York Boulevard, and proceeding westerly along York Boulevard to the Glendale/Los Angeles city line, and proceeding easterly along the Los Angeles city line to the Los Angeles city line, and proceeding easterly along the Los Angeles city line to the Glendale/Los Angeles city line, and proceeding westerly along the Glendale/Los Angeles city line to the Los Angeles city line, and proceeding northerly along the Los Angeles city line to the Glendale/Los Angeles city line, and proceeding northerly along the Glendale/Los Angeles city line to the Los Angeles city line, and proceeding easterly along the Los Angeles city line to the point of beginning.

Fifteenth District.

All of that portion of Los Angeles County bounded and described as follows: 1. Beginning at the point of intersection of the Florence-Graham/Los Angeles census designated place/city line and E. 103rd Street, and proceeding easterly along the Florence-Graham/Los Angeles census designated place/city line to the Lynwood/Los Angeles city line, and proceeding southerly along the Lynwood/Los

Los Angeles City Council Redistricting Commission
250 East First Street, Suite 1005, Los Angeles, CA, 90012
213-473-4595

www.lacity.org/redistricting

Metes and Bounds Description

Angeles city line to the Los Angeles city line, and proceeding southerly along the Los Angeles city line to the Willowbrook/Los Angeles census designated place/city line, and proceeding westerly along the Willowbrook/Los Angeles census designated place/city line to the West Compton/Los Angeles census designated place/city line, and proceeding southerly along the West Compton/Los Angeles census designated place/city line to the Carson/Los Angeles city line, and proceeding southerly along the Carson/Los Angeles city line to the Los Angeles city line, and proceeding southerly along the Los Angeles city line to the West Carson/Los Angeles census designated place/city line, and proceeding westerly along the West Carson/Los Angeles census designated place/city line to the Carson/Los Angeles city line, and proceeding easterly along the Carson/Los Angeles city line to the Long Beach/Los Angeles city line, and proceeding southerly along the Long Beach/Los Angeles city line to the Los Angeles city line, and proceeding southerly along the Los Angeles city line to the Rancho Palos Verdes/Los Angeles city line, and proceeding northerly along the Rancho Palos Verdes/Los Angeles city line to the Lomita/Los Angeles city line, and proceeding easterly along the Lomita/Los Angeles city line to the Torrance/Los Angeles city line, and proceeding northerly along the Torrance/Los Angeles city line to the Gardena/Los Angeles city line, and proceeding easterly along the Gardena/Los Angeles city line to the Los Angeles city line, and proceeding southerly along the Los Angeles city line to the Gardena/Los Angeles city line, and proceeding easterly along the Gardena/Los Angeles city line to the West Athens/Los Angeles census designated place/city line, and proceeding easterly along the West Athens/Los Angeles census designated place/city line to I-105, and proceeding easterly along I-105 to I-110, and proceeding northerly along I-110 to W. 108th Street, and proceeding easterly along W. 108th Street to S. Olive Street, and proceeding northerly along S. Olive Street to W. 107th Street, and proceeding easterly along W. 107th Street to S. Main Street, and proceeding southerly along S. Main Street to Nonvisible boundary (TLID:40664415), and proceeding easterly along Nonvisible boundary (TLID:40664415) to Compton Creek, and proceeding easterly along Compton Creek to Avalon Boulevard, and proceeding northerly along Avalon Boulevard to E. 107th Street, and proceeding easterly along E. 107th Street to S. Central Avenue, and proceeding northerly along S. Central Avenue to E. 103rd Street, and proceeding easterly along E. 103rd Street to the point of beginning. 2. Except for all of the region bounded by the Los Angeles city line. 3. Except for all of the region bounded by the Los Angeles city line.

Appendix I: List of Commission-Adopted Database Elements

These pages list the layers and statistical variables approved by the Commission in December, 2001. This is perhaps the most comprehensive geographic database ever compiled by the City of Los Angeles, which includes: Planning Layers, Political Layers, School Layers, Transportation Layers and other miscellaneous City Layers.

The Charter states that the Commission is to be appointed prior to the release of the decennial Census data, but it does not specify which of several Census data files the Commission should utilize. The Charter states that the Commission "shall begin the redistricting process at any time after the necessary data are obtained from the most recent Federal Census, but no later than January 1, 2002..." Census data is released in several parts over the course of a two-year process. State apportionment data released in December 2000 is used to apportion congressional representatives among the states but it does not bear direct relevance toward City redistricting purposes. Public Law 94-171 file (PL 94) contains data usable for federal, state, and local redistricting purposes. File PL 94 for the State of California was released on March 30, 2001. Another data set known as Summary File 1 (SF1) contains extensive population and housing data and other useful data not included in the PL 94 file. SF1 data pertaining to California was not released completely by the federal government until September, 2001. Additional data sets are to be released subsequent to the completion of the Commission's work. The Commission used both the SF1 data and the PL94 data due to their availability and complementary nature.

Beyond Census data, the Commission also reviewed a wide range of other data elements for possible use as community of interest identifiers within the official Commission database. Two types of data were identified by staff and Commissioners as being potentially useful data elements to aid the Commission in identifying various types of community of interests. The first type is comprised of numeric values describing socio-demographic and economic population characteristics. The second data type involves geographic data elements such as boundaries of political or municipal service areas. Examples of numeric data elements include census population, ethnicity, age, housing data, voter registration, election results data, and poverty data. Examples of geographic data elements include boundaries of Community Plan areas, Neighborhood Council areas, Business Improvement Districts, Target Neighborhood Initiative areas, State Assembly and Senate boundaries, County Board of Supervisors districts, Congressional districts, and school attendance areas. After considering the benefits of using such data elements, the Commission on January 5 reviewed and adopted an extensive database of over 40 data elements for inclusion in the Commission's redistricting software.

After reviewing multiple geographic information system (GIS)-based redistricting software packages, the City purchased Maptitude GIS for Windows designed by Caliper Corporation. Commission staff used the Maptitude product to design the Council district maps.

LOS ANGELES CITY COUNCIL REDISTRICTING COMMISSION
TECHNICAL DOCUMENTATION

Layers

Base Layers

ccblk	Data Variables, by 2000 Census Block
cctract	Data Variables, by 2000 Census Tract

Base Plans

Existing Council Base	Base Plan for Use in Redistricting- Includes Current City Council Districts
City Base	Base Plan for Use in Redistricting- Does Not Include Current City Council Districts

Misc City Layers- Los Angeles

90responserate	1990 Census Response Rate
bluesigns	DOT Blue Community Signs
cdd_sites	Community Development Department Sites
cdd_zones	Community Development Department Zones
city_empower_zones	City Empowerment Zones
ent_c34	Federal Enterprise Communities
ent_zones	State Empowerment Zones
facilities	Facilities, including parks, recreation centers, hospitals, airports, churches, fire stations, police stations, libraries, colleges, cemeteries, etc.
fedempwr	Federal Empowerment Zone
lafd_firstin_districts	Fire Department Service Areas
lapd_areas	Police Department Service Areas
responserate	2000 Census Response Rate
zip	Zip Codes

Planning Layers- City of Los Angeles

bids	Business Improvement Districts
cpala	Community Planning Areas
cpd_hpozs	Historic Preservation Overlay Zones
cra	Community Redevelopment Areas
Land Use	Land Use/Zoning Areas
specplan	Community Specific Plan Areas
target_neighs	Targeted Neighborhood Initiative Areas

Political Layers

1991

ad91	1991 State Assembly Districts
cd91	1991 Congressional Districts
council91	1991 City Council Districts
lausd91	1991 LAUSD Board Districts
sd91	1991 State Senate Districts
sup91	1991 County Supervisor Districts

2001

ad01	2001 State Assembly Districts
cd01	2001 Congressional Districts
sd01	2001 State Senate Districts
sup01	2001 State Supervisor Districts
Voter Reg Precincts	2001 County Voter Registration Precincts
Incumbents	Current City Council Incumbents
DISTRICT_ELECTIONS	Municipal and LAUSD District Elections

School Layers

attende0102	Elementary School Attendance Areas
attendh0102	High School Attendance Areas
attendm0102	Middle School Attendance Areas
minidist2000	LAUSD Mini Districts
new_site	New School Additions
scinto	New School Construction and Addition Sites
schoolsall	All Schools and School Facilities

Transportation Layers

mr_bl_1	Metrorail Blue Line
mr_gl_1	Metrorail Green Line
mr_rl_1	Metrorail Red Line
mtalines_2001	MTA 2001 Bus Lines
taz_la	MTA Transportation Attribute Zones

Census Data

Totals

Population	Total Population
VAP	Voting Age Population
LAUSDSTU	LAUSD Student Population

Race/Ethnic Categories

HISPOP	Latino/Hispanic Origin Population
WHTPOP_D	White only Population - DOJ Category
WHTPOP_I	All White Non-Hispanic Population - Inclusive Category
BLKPOP_D	Black only and Black+White Population - DOJ
BLKPOP_I	All Black Population - Inclusive
ASIPOP_D	Asian only and Asian+White - DOJ
ASIPOP_I	All Asian Population - Inclusive
HPIPOP_D	Hawaiian, Pacific Islander only and HPI+White Pop. - DOJ
HPIPOP_I	All Hawaiian, Pacific Islander Pop. - Inclusive
NATPOP_D	Native American only and Native American+White Pop. - DOJ
NATPOP_I	All Native American Pop. - Inclusive
OTHPOP_D	Other Race only and Other Race + White Pop. - DOJ
OTHPOP_I	All Some Other Race Non-Hispanic Pop.- Inclusive
MMRPOP_D	Any Multi Minority Race Non-Hispanic Combination Pop. - DOJ
HISVAP	Latino/Hispanic Origin VAP
WHTVAP_D	White only VAP - DOJ Category
WHTVAP_I	All White Non-Hispanic VAP - Inclusive Category
BLKVAP_D	Black only and Black+White VAP - DOJ
BLKVAP_I	All Black VAP - Inclusive

ASIVAP_D	Asian only and Asian+White - DOJ
ASIVAP_I	All Asian VAP - Inclusive
HPIVAP_D	Hawaiian, Pacific Islander only and HPI+White VAP- DOJ
HPIVAP_I	All Hawaiian, Pacific Islander VAP - Inclusive
NATVAP_D	Native American only and Native American+White VAP - DOJ
NATVAP_I	All Native American VAP - Inclusive
OTHVAP_D	Other Race only and Other Race + White VAP - DOJ
OTHVAP_I	All Some Other Race VAP - Inclusive
MMRVAP_D	Any Multi Minority Race Combination VAP - DOJ

Age Data

age1 '0-4 years'
 age2 '5-17 years'
 age3 '18-34 years'
 age4 '35-64 years'
 age5 '65+'.

Household Data

hhtot 'Total Households'
 htyp1 'Married Couple Family With Children'
 htyp2 'Other Family With Children'
 htyp3 'Non-Family Household With Children'
 htyp4 'Married Couple Family No Children'
 htyp5 'Other Family No Children'
 htyp6 'Non-Family Household No Children'
 kids1 'children under 18 in household'
 kids2 'no children under 18 in household'.
 has1 'households with members 60+'
 has2 'households with no members 60+'.

Housing Data

htot 'housing units total'.
 occ1 'occupied'
 occ2 'vacant'.
 own1 'owner occupied'
 own2 'renter occupied'.
 ownol 'total pop in owner occupied'
 ownol2 'total pop in renter occupied'.
 unit1 '1 person in unit'
 unit2 '2 people in unit'
 unit3 '3 people in unit'
 unit4 '4 people in unit'
 unit5 '5 people in unit'
 unit6 '6 people in unit'
 unit7 '7+ people in unit'.

Registration Data

2000 General Election

TOTREG	Total Registration
DEM	Democratic
REP	Republican

AIP	American Independence Party
PAF	Peace and Freedom
MSC	Miscellaneous Party
LIB	Libertation
NLP	Natural Law
GRN	Green
REF	Reform
DCL	Non Partisan/Decline to State
MALE	Male
FEMALE	Female
LATREG	Latino - Spanish Surname Registration
HISPDEM	Latino Democratic
HISPREP	Latino Republican
HISPDCL	Latino Non-Partisan
HISPOTH	Latino Other Party
AFAMREG	African-American Registration
ASIAN	Asian Surname Registration
KOREAN	Korean Surname Registration
JAPANESE	Japanese Surname Registration
CHINESE	Chinese Surname Registration
INDIAN	Asian Indian Surname Registration
VIETNAM	Vietnamese Surname Registration
FILIPINO	Filipino Surname Registration

Municipal Election data- Citywide

MAYOR01G	Mayoral Total 2001 G
HAHN01G	Hahn - Mayor 2001 G
VILLA01G	Villaraigosa - Mayor 2001 G
CATTY01G	City Atty Total 2001 G
DELG01G	Delgadillo - City Atty 2001 G
FEUER01G	Feuer - City Atty 2001 G
A_TOT01G	Measure A Total 2001G
A_YES01G	Measure A Yes 2001G
B_TOT01G	Measure B Total 2001G
B_YES01G	Measure B Yes 2001G
MAYOR01P	Mayoral Total 2001 P
BECER01P	Becerra - Mayor 2001 P
BLACK01P	Black - Mayor 2001 P
WACHS01P	Wachs - Mayor 2001 P
LYONS01P	Lyons - Mayor 2001 P
SHEA01P	Shea - Mayor 2001 P
SOBOR01P	Soboroff - Mayor 2001 P
HAHN01P	Hahn - Mayor 2001 P
DELLA01P	Dellavecchia - Mayor 2001 P
VILLA01P	Villaraigosa - Mayor 2001 P
GREEN01P	Green - Mayor 2001 P
CONNE01P	Connell - Mayor 2001 P
TUR01P	Tur - Mayor 2001 P
AUBRE01P	Aubrey Sr. - Mayor 2001 P
MOZEN01P	Mozena - Mayor 2001 P
MILLE01P	Miller - Mayor 2001 P
CATTY01P	City Attorney Total 2001 P
DELGA01P	Delgadillo - City Attorney 2001 P
DAGOS01P	D Agostino - City Attorney 2001 P
TAVEL01P	Tavelman - City Attorney 2001 P
FEUER01P	Feuer - City Attorney 2001 P

CTRLR01P	Controller Total 2001 P
EVANS01P	Evans - Controller 2001 P
HEALE01P	Healey - Controller 2001 P
CHICK01P	Chick - Controller 2001 P
M1_T01P	Measure 1 Total 2001P
M1_Y01P	Measure 1 Yes 2001P
M2_T01P	Measure 2 Total 2001P
M2_Y01P	Measure 2 Yes 2001P
MA_T01P	Measure A Total 2001P
MA_Y01P	Measure A Yes 2001P
M1_T99G	Measure 1 Total 1999G
M1_Y99G	Measure 1 Yes 1999G
M3_T99G	Measure 3 Total 1999G
M3_Y99G	Measure 3 Yes 1999G
M4_T99G	Measure 4 Total 1999G
M4_Y99G	Measure 4 Yes 1999G
M2_T99G	Measure 2 Total 1999G
M2_Y99G	Measure 2 Yes 1999G
M1_T99P	Measure 1 Total 1999P
M1_Y99P	Measure 1 Yes 1999P
MAYOR97P	Mayoral Total 1997 P
HONTS97P	HONTS - Mayor 1997 P
HAYDN97P	HAYDEN - Mayor 1997 P
MAREZ97P	MAREZ - Mayor 1997 P
SHAPI97P	SHAPIRO - Mayor 1997 P
RIORD97P	RIORDAN - Mayor 1997 P
CATTY97P	City Attorney Total 1997 P
HAHN97P	HAHN - City Attorney 1997 P
STEIN97P	STEIN - City Attorney 1997 P
CTRLR97P	Controller Total 1997 P
TUTTLE97P	TUTTLE - Controller 1997 P
GARZA97P	GARZA - Controller 1997 P
MARGO97P	MARGOLIN - Controller 1997 P
M1_T97P	Measure 1 Total 1997P
M1_Y97P	Measure 1 Yes 1997P
M3_T97P	Measure 3 Total 1997P
M3_Y97P	Measure 3 Yes 1997P
M4_T97P	Measure 4 Total 1997P
M4_Y97P	Measure 4 Yes 1997P
M5_T97P	Measure 5 Total 1997P
M5_Y97P	Measure 5 Yes 1997P
M6_T97P	Measure 6 Total 1997P
M6_Y97P	Measure 6 Yes 1997P
M7_T97P	Measure 7 Total 1997P
M7_Y97P	Measure 7 Yes 1997P
M8_T97P	Measure 8 Total 1997P
M8_Y97P	Measure 8 Yes 1997P
M2_T97P	Measure 2 Total 1997P
M2_Y97P	Measure 2 Yes 1997P
MBBT97P	Measure BB Total 1997P
MBBY97P	Measure BB Yes 1997P
MAYOR93G	Mayoral Total 1993 G
RIORD93G	Riordan - Mayor 1993 G
WOO93G	Woo - Mayor 1993 G
MAYOR93P	Mayoral Total 1993 P
RIORD93P	Riordan - Mayor 1993 P
WOO93P	Woo - Mayor 1993 P

GRIEG93P	Griego - Mayor 1993 P
HOLDE93P	Holden - Mayor 1993 P
KATZ93P	Katz - Mayor 1993 P
SANDE93P	Sanders - Mayor 1993 P
WACHS93P	Wachs - Mayor 1993 P
OTHER93P	Others - Mayor 1993 P

State Election data

2000 General

PRSDM	Al Gore
PRSREP	George W. Bush
PRSGRN	Ralph Nader
PR32Y	Yes:Veteran's Bond Act of 2000
PR32N	No :Veteran's Bond Act of 2000
PR33Y	Yes:Legislators Retirement
PR33N	No :Legislators Retirement
PR34Y	Yes:Campaign Finance
PR34N	No :Campaign Finance
PR35Y	Yes:Private Caltrans Contractors
PR35N	No :Private Caltrans Contractors
PR36Y	Yes:Drug Treatment
PR36N	No :Drug Treatment
PR37Y	Yes:2/3 Fee Vote
PR37N	No :2/3 Fee Vote
PR38Y	Yes:School Vouchers
PR38N	No :School Vouchers
PR39Y	Yes:55% School Bond Vote
PR39N	No :55% School Bond Vote

2000 Primary

PR1AYES	Gambling on Tribal Lands
PR1ANO	Gambling on Tribal Lands
PR12YES	Parks, Water, Air
PR12NO	Parks, Water, Air
PR13YES	Drinking Water
PR13NO	Drinking Water
PR14YES	Libraries
PR14NO	Libraries
PR15YES	Crime Laboratories
PR15NO	Crime Laboratories
PR16YES	Veterans Homes
PR16NO	Veterans Homes
PR17YES	Charitable Raffles
PR17NO	Charitable Raffles
PR18YES	Murder: Special Circumstances
PR18NO	Murder: Special Circumstances
PR19YES	Murder: Peace Officers
PR19NO	Murder: Peace Officers
PR20YES	State Lottery to School Books
PR20NO	State Lottery to School Books
PR21YES	Juvenile Crime
PR21NO	Juvenile Crime

PR22YES	No Gay Marriages
PR22NO	No Gay Marriages
PR23YES	Ballot: None of the above
PR23NO	Ballot: None of the above
PR25YES	Campaign Spending
PR25NO	Campaign Spending
PR26YES	Majority Vote on School Bonds
PR26NO	Majority Vote on School Bonds
PR27YES	Term Limit Declarations
PR27NO	Term Limit Declarations
PR28YES	Repeal of Tobacco Tax
PR28NO	Repeal of Tobacco Tax
PR29YES	Referendum: 1998 Indian Gambling
PR29NO	Referendum: 1998 Indian Gambling
PR30YES	Referendum: Lawsuits against Insurers
PR30NO	Referendum: Lawsuits against Insurers
PR31YES	Referendum: Limits on Lawsuits against Insurers
PR31NO	Referendum: Limits on Lawsuits against Insurers
PRSDM01	Bill Bradley
PRSDM02	Al Gore
PRSRP02	George Bush
PRSRP03	John McCain

1998 General

GOVDEM	Gray Davis
GOVREP	Dan Lungren
LTGDEM	Cruz M. Bustamante
LTGREP	Tim Leslie
PR1AY	School Bond Act
PR1AN	School Bond Act
PR1Y	Property Taxes
PR1N	Property Taxes
PR2Y	Transportation
PR2N	Transportation
PR3Y	Pres. Primary
PR3N	Pres. Primary
PR4Y	Animal Trap Ban
PR4N	Animal Trap Ban
PR5Y	Tribal Gaming
PR5N	Tribal Gaming
PR6Y	Sale Horsemeat
PR6N	Sale Horsemeat
PR7Y	Air Quality
PR7N	Air Quality
PR8Y	Class Reduction
PR8N	Class Reduction
PR9Y	Elect Utility
PR9N	Elect Utility
PR10Y	Tobacco Tax
PR10N	Tobacco Tax
PR11Y	Sales & Use Tax
PR11N	Sales & Use Tax

1998 Primary

PR219YES Ballot Measures
PR219NO Ballot Measures
PR220YES Superior Judge
PR220NO Superior Judge
PR221YES Court Oversight
PR221NO Court Oversight
PR222YES Murder Penalty
PR222NO Murder Penalty
PR223YES School Spending
PR223NO School Spending
PR224YES Engineer Design
PR224NO Engineer Design
PR225YES Congress Limits
PR225NO Congress Limits
PR226YES Union Donations
PR226NO Union Donations
PR227YES Bilingual Ed
PR227NO Bilingual Ed

1996 General

PRSDM Bill Clinton
PRSREP Bob Dole

PR204Y Safe, Clean, Reliable Water Supply Act
PR204N Safe, Clean, Reliable Water Supply Act
PR205Y Youthful and Adult Offender Local Facility Bond
PR205N Youthful and Adult Offender Local Facility Bond
PR206Y Veteran's Bond
PR206N Veteran's Bond
PR207Y Attorneys Fees. Right to Negotiate. Frivolous Lawsuits
PR207N Attorneys Fees. Right to Negotiate. Frivolous Lawsuits
PR208Y Campaign Contribution and Spending Limits
PR208N Campaign Contribution and Spending Limits
PR209Y California Civil Rights Initiative
PR209N California Civil Rights Initiative
PR210Y Minimum Wage Increase
PR210N Minimum Wage Increase
PR211Y Attorney-Client Fee Arrangements
PR211N Attorney-Client Fee Arrangements
PR212Y Campaign Contribution/Spending Limits
PR212N Campaign Contribution/Spending Limits
PR213Y Limitation on Recovery of Felons
PR213N Limitation on Recovery of Felons
PR214Y Health Care. Consumer Protection
PR214N Health Care. Consumer Protection
PR215Y Medical Use of Marijuana
PR215N Medical Use of Marijuana
PR216Y Health Care. Consumer Protection
PR216N Health Care. Consumer Protection
PR217Y Top Income Tax Brackets. Reinstatement
PR217N Top Income Tax Brackets. Reinstatement
PR218Y Voter Approval for Local Taxes

PR218N Voter Approval for Local Taxes

1994 General

PR182Y	Passenger Rail and Clean Air
PR182N	Passenger Rail and Clean Air
PR183Y	Recall Elections
PR183N	Recall Elections
PR184Y	Increased Sentences, Repeat Offenders
PR184N	Increased Sentences, Repeat Offenders
PR185Y	Public Transportation Trust Funds
PR185N	Public Transportation Trust Funds
PR186Y	Health Services
PR186N	Health Services
PR187Y	Illegal Aliens. Ineligibility for Public Services
PR187N	Illegal Aliens. Ineligibility for Public Services
PR188Y	Smoking and Tobacco Products
PR188N	Smoking and Tobacco Products
PR189Y	Bail Exception
PR189N	Bail Exception
PR190Y	Commission on Judicial Performance
PR190N	Commission on Judicial Performance
PR191Y	Justice Courts
PR191N	Justice Courts

DISTRICT_ELECTIONS Layer

Municipal Election Data- Other

Special CD 02 12/01

"TOT_CD02_SP01"	TOTAL
"CAR_CD02_SP01"	Cardenas
"COR_CD02_SP01"	Cordaro
"GRE_CD02_SP01"	Greuel

Special CD 04 10/01

"TOT_CD04_SG01"	Total
"GAR_CD04_SG01"	Garfield
"LAB_CD04_SG01"	LaBonge

Special CD 04 09/01

"TOT_CD04_SP01"	Total
"GAR_CD04_SP01"	Garfield
"GRE_CD04_SP01"	Green
"MAC_CD04_SP01"	Macminn
"ROBB_CD04_SP01"	Robb
"ROBE_CD04_SP01"	Roberti
"FON_CD04_SP01"	Fong
"SCH_CD04_SP01"	Schaefer
"WEH_CD04_SP01"	Wehbe
"LOC_CD04_SP01"	Lockwood

"LAB_CD04_SP01"

LaBonge

2001 G

"HIR_CD03_G01"	Hirshberg - CD03
"ZIN_CD03_G01"	Zine - cd03
"WEI_CD05_G01"	Weiss - CD05
"HAY_CD05_G01"	Hayden - cd05
"PER_CD09_G01"	Perry - CD09
"WAS_CD09_G01"	Washington - cd09
"WOO_CD13_G01"	Woo - CD13
"GAR_CD13_G01"	Garcetti - cd13
"HAH_CD15_G01"	Hahn - CD15
"CEP_CD15_G01"	Cepeda - cd15
"CAN_BOE4_G01"	Canter - BOE4
"FIE_BOE4_G01"	Fields - BOE4

2001 P

"SAN_CD01_P01"	Sanchez - CD 01
"NAK_CD01_P01"	Nakahiro - CD 01
"REY_CD01_P01"	Reyes - CD 01
"BUS_CD03_P01"	Bush - CD 03
"BUR_CD03_P01"	Burman - CD 03
"HIR_CD03_P01"	Hirshberg - CD 03
"DOM_CD03_P01"	Dominguez - CD 03
"OSC_CD03_P01"	Oschin - CD 03
"ZIN_CD03_P01"	Zine - CD 03
"BER_CD05_P01"	Bernstein - CD 05
"BAR_CD05_P01"	Barad - CD 05
"WEI_CD05_P01"	Weiss - CD 05
"LAK_CD05_P01"	Lake - CD 05
"SIM_CD05_P01"	Simon - CD 05
"SAL_CD05_P01"	Saltzman - CD 05
"HAY_CD05_P01"	Hayden - CD 05
"VIE_CD05_P01"	Viereck - CD 05
"GER_CD05_P01"	Gerston - CD 05
"CON_CD05_P01"	Connolley - CD 05
"MIL_CD05_P01"	Milonopoulos - CD 05
"PAD_CD07_P01"	Padilla - CD 07
"PER_CD07_P01"	Perry - CD 09
"WAS_CD09_P01"	Washington - CD 09
"HAY_CD09_P01"	Hayes Jr. - CD 09
"GOM_CD09_P01"	Gomez - CD 09
"CLA_CD09_P01"	Clay - CD 09
"FLE_CD09_P01"	Fleming - CD 09
"MAR_CD11_P01"	Mortell - CD 11
"MIS_CD11_P01"	Miscikowski - CD 11
"WOO_CD13_P01"	Woo - CD 13
"WIL_CD13_P01"	Wildman - CD 13
"GOL_CD13_P01"	Goldberg - CD 13
"GAR_CD13_P01"	Garcetti - CD 13
"TER_CD13_P01"	Terrazas - CD 13
"MCP_CD13_P01"	McPherson - CD 13
"DOM_CD13_P01"	Domingue - CD 13

"KAY_CD13_P01"	Kayser - CD 13
"HIL_CD15_P01"	Hillman - CD 15
"HAH_CD15_P01"	Hahn - CD 15
"NIZ_CD15_P01"	Nizich - CD 15
"OBR_CD15_P01"	O'Brien - CD 15
"CEP_CD15_P01"	Cepeda - CD 15
"HUI_BOE2_P01"	Huizar - BOE2
"COL_BOE2_P01"	Cole - BOE2
"SEL_BOE4_P01"	Selan - BOE4
"CAN_BOE4_P01"	Canter - BOE4
"ROD_BOE4_P01"	Rodman - BOE4
"FIE_BOE4_P01"	Fields - BOE4
"RIL_BOE6_P01"	Riley - BOE6
"KOR_BOE6_P01"	Korenstein - BOE6

1999 G

"PAD_CD07_G99"	Padilla - CD07
"SAN_CD07_G99"	Sanchez - CD07
"HOL_CD10_G99"	Holden - CD10
"SHO_CD10_G99"	Shockley - CD10
"PAC_CD14_G99"	Pacheco - CD14
"GRI_CD14_G99"	Griego - CD14
"HAY_BOE1_G99"	Hayes - BOE01
"BOU_BOE1_G99"	Boudreaux - BOE01

1999 P

"ANT_CD02_P99"	Anthony - CD02
"WAC_CD02_P99"	Wachs - CD02
"BUN_CD02_P99"	Bunte - CD02
"SPI_CD02_P99"	Spishak - CD02
"FER_CD04_P99"	Ferraro - CD04
"LUC_CD04_P99"	Lucas - CD04
"GAL_CD06_P99"	Galanter - CD06
"GRA_CD06_P99"	Grammatico - CD06
"MEL_CD06_P99"	Melcombe - CD06
"FRA_CD06_P99"	Frankel - CD06
"PAD_CD07_P99"	Padilla - CD07
"PER_CD07_P99"	Perkins - CD07
"GOD_CD07_P99"	Godinez - CD07
"MCC_CD07_P99"	McCaulley - CD07
"LOP_CD07_P99"	Lopez - CD07
"SAN_CD07_P99"	Sanchez - CD07
"RID_CD08_P99"	Ridley-Thomas - CD08
"FAR_CD08_P99"	Farrington-Dominguez - CD08
"CAL_CD08_P99"	Caldwell - CD08
"HOL_CD10_P99"	Holden - CD10
"BRO_CD10_P99"	Brown - CD10
"SUH_CD10_P99"	Suh - CD10
"SHO_CD10_P99"	Shockley - CD10
"NUS_CD12_P99"	Nussbaum - CD12
"GUZ_CD12_P99"	Guzman - CD12
"RUB_CD12_P99"	Rubel - CD12
"BER_CD12_P99"	Bernson - CD12
"STO_CD12_P99"	Stout - CD12

"TIR_CD14_P99"	Tirado - CD14
"PAR_CD14_P99"	Parra - CD14
"PAC_CD14_P99"	Pacheco - CD14
"GUI_CD14_P99"	Gutierrez - CD14
"GRI_CD14_P99"	Griego - CD14
"JIM_CD14_P99"	Jimenez - CD14
"ROB_CD14_P99"	Robledo - CD14
"HER_CD14_P99"	Hernandez - CD14
"MOL_CD14_P99"	Molina - CD14
"MOS_CD14_P99"	Moseley - CD14
"QUE_CD14_P99"	Quezada - CD14
"BEC_CD14_P99"	Beckham - CD14
"CET_CD14_P99"	Cetina - CD14
"DRA_BOE1_P99"	Dragon - BOE01
"HAY_BOE1_P99"	Hayes - BOE01
"BOR_BOE1_P99"	Bourdeaux - BOE01
"CAL_BOE1_P99"	Calhoun - BOE01
"HOR_BOE3_P99"	Horton - BOE03
"YOU_BOE3_P99"	Young - BOE03
"AGU_BOE5_P99"	Aguilar - BOE05
"TOK_BOE5_P99"	Tokofsy - BOE05
"KIR_BOE7_P99"	Kiriyama - BOE07
"LAN_BOE7_P99"	Lansing - BOE07

1997 G

"MER_CD11_G97"	MERCER	CD 11
"MIS_CD11_G97"	MISCIKOWSKI	CD 11
"WEI_CD04CH_G97"	WEINBERGER	CD 04 (CH COMM)
"MIM_CD04CH_G97"	MIMS	CD 04 (CH COMM)
"WID_CD06CH_G97"	WIDOM	CD 06 (CH COMM)
"WOO_CD06CH_G97"	WOODS_GRAY	CD 06 (CH COMM)
"TOR_CD09CH_G97"	TORRES	CD 09 (CH COMM)
"FLE_CD09CH_G97"	FLEMING	CD 09 (CH COMM)
"GLU_CD11CH_G97"	GLUSHON	CD 11 (CH COMM)
"KIN_CD11CH_G97"	KINDEL	CD 11 (CH COMM)
"JEA_CD13CH_G97"	JEAN	CD 13 (CH COMM)
"KAY_CD13CH_G97"	KAYSER	CD 13 (CH COMM)
"PAC_CD14CH_G97"	PACHECO	CD 14 (CH COMM)
"TOK_CD14CH_G97"	TOKOFSKY	CD 14 (CH COMM)
"HAH_CD15CH_G97"	HAHN	CD 15 (CH COMM)
"GAI_CD15CH_G97"	GAINES	CD 15 (CH COMM)

1997 P

"HER_CD01_P97"	HERNANDEZ	CD 01
"LOP_CD01_P97"	LOPEZ	CD 01
"ROM_CD01CH_P97"	ROMERO	CD 01 CH COMM
"SEL_CD02CH_P97"	SELTHER	CD 02 CH COMM
"SIM_CD02CH_P97"	SIMONSON	CD 02 CH COMM
"FIN_CD02CH_P97"	FINN	CD 02 CH COMM
"CHI_CD03_P97"	CHICK	CD 03
"DIA_CD03_P97"	DIAMOND	CD 03
"THO_CD03CH_P97"	THOMAS	CD 03 CH COMM
"GRE_CD03CH_P97"	GREENFIELD	CD 03 CH COMM

"ZIN_CD03CH_P97"	ZINE	CD 03 CH COMM
"WEI_CD04CH_P97"	WEINBERGER	CD 04 CH COMM
"LUC_CD04CH_P97"	LUCENTE	CD 04 CH COMM
"MIM_CD04CH_P97"	MIMS	CD 04 CH COMM
"REG_CD04CH_P97"	REGAN	CD 04 CH COMM
"ROB_CD04CH_P97"	ROBB	CD 04 CH COMM
"FEU_CD05_P97"	FEUER	CD 05
"CHE_CD05CH_P97"	CHEMERINSK	CD 05 CH COMM
"EPS_CD05CH_P97"	EPSTEIN	CD 05 CH COMM
"HEI_CD05CH_P97"	HEIDT	CD 05 CH COMM
"TIL_CD05CH_P97"	TILLES	CD 05 CH COMM
"BOH_CD05CH_P97"	BOHLKE	CD 05 CH COMM
"BRA_CD05CH_P97"	BRAIN	CD 05 CH COMM
"RAP_CD05CH_P97"	RAPHAEL	CD 05 CH COMM
"COL_CD06CH_P97"	COLWELL	CD 06 CH COMM
"WID_CD06CH_P97"	WIDOM	CD 06 CH COMM
"WOO_CD06CH_P97"	WOODS_GRAY	CD 06 CH COMM
"GRA_CD06CH_P97"	GRAMMATICO	CD 06 CH COMM
"KOS_CD06CH_P97"	KOSMONT	CD 06 CH COMM
"ALA_CD07_P97"	ALARCON	CD 07
"CAS_CD07CH_P97"	CASTENEDA	CD 07 CH COMM
"WIN_CD07CH_P97"	WINN	CD 07 CH COMM
"KIM_CD07CH_P97"	KIMURA	CD 07 CH COMM
"JOH_CD08CH_P97"	JOHNSON	CD 08 CH COMM
"ARC_CD08CH_P97"	ARCHIE/HUD	CD 08 CH COMM
"WAL_CD09_P97"	WALTERS	CD 09
"TOR_CD09_P97"	TORRES	CD 09
"MIL_CD09_P97"	MILLER	CD 09
"TOR_CD09CH_P97"	TORRESII	CD 09 CH COMM
"FLE_CD09CH_P97"	FLEMING	CD 09 CH COMM
"ROB_CD09CH_P97"	ROBERT	CD 09 CH COMM
"PET_CD10CH_P97"	PETERS	CD 10 CH COMM
"DUP_CD10CH_P97"	DUPONT/WAL	CD 10 CH COMM
"MER_CD11_P97"	MERCER	CD 11
"MIS_CD11_P97"	MISCIKOWSK	CD 11
"ISL_CD11_P97"	ISLER	CD 11
"FRI_CD11_P97"	FRIEDMAN	CD 11
"GLU_CD11CH_P97"	GLUSHON	CD 11 CH COMM
"KIN_CD11CH_P97"	KINDEL	CD 11 CH COMM
"ALL_CD11CH_P97"	ALLEN	CD 11 CH COMM
"ARO_CD11CH_P97"	ARONOFF	CD 11 CH COMM
"PRI_CD12CH_P97"	PRINCE	CD 12 CH COMM
"BOL_CD12CH_P97"	BOLAND	CD 12 CH COMM
"RIC_CD12CH_P97"	RICHMOND	CD 12 CH COMM
"GOL_CD13_P97"	GOLDBERG	CD 13
"SIN_CD13CH_P97"	SINKOV	CD 13 CH COMM
"JEA_CD13CH_P97"	JEAN	CD 13 CH COMM
"KAY_CD13CH_P97"	KAYSER	CD 13 CH COMM
"PAC_CD14CH_P97"	PACHECO	CD 14 CH COMM
"TOK_CD14CH_P97"	TOKOFSKY	CD 14 CH COMM
"DEL_CD14CH_P97"	DE_LEGASPI	CD 14 CH COMM
"ROB_CD14CH_P97"	ROBLEDO	CD 14 CH COMM
"CON_CD15_P97"	CONTRERAS	CD 15
"SVO_CD15_P97"	SVORINICH	CD 15
"KOR_CD15_P97"	KORTHEUER	CD 15
"HAH_CD15CH_P97"	HAHN	CD 15 CH COMM
"GAI_CD15CH_P97"	GAINES	CD 15 CH COMM

Assessor Data (All fields are counts within category)

Date Recorded (last transaction)

DC1	Earlier than 1980
DC2	1/1/1980 - 12/31/1985
DC3	1/1/1986 - 12/31/1990
DC4	1/1/1991 - 12/31/1994
DC5	1/1/1995 - 12/31/1996
DC6	1/1/1997 - 12/31/1998
DC7	1/1/1999 - 12/31/1999
DC8	1/1/2000 and later

Own	Homeowners
-----	------------

LC1	Single family res, Residential
LC2	Condominium, PUD
LC3	Duplex
LC4	Multi family dwelling, Apt
LC5	Triplex, Quadruplex
LC6	Rural homes, Mobile Homes
LC7	Business, Industrial
LC8	Public Bldg/Land
LC9	Agricultural
LC10	Other

Sales Price:

SC1	\$0 - \$20000
SC2	\$20001 - \$50000
SC3	\$50001 - \$100000
SC4	\$100001 - \$150000
SC5	\$150001 - \$200000
SC6	\$200001 - \$300000
SC7	\$300001 - \$400000
SC8	\$400001 - \$600000
SC9	\$600000 +

Value:

VC1	\$0 - \$20000
VC2	\$20001 - \$50000
VC3	\$50001 - \$100000
VC4	\$100001 - \$150000
VC5	\$150001 - \$200000
VC6	\$200001 - \$300000
VC7	\$300001 - \$400000
VC8	\$400001 - \$600000
VC9	\$600000 +

Appendix J: Written Statements Submitted by Commissioners Relating to Amendments and Alternatives

- Statement of Commissioner Roberti
- Statement of Commissioner Rodriguez
- Statement of Commissioner Serrano

Dear Colleagues,

At the February 2, 2002 passage of our Commission's Draft plan for City Council districts (the "Draft"), the Commission instructed a Koreatown cluster group to assess how to better unify Koreatown and cure the Draft's dislocation of many other communities of interest. According to the Koreatown definition offered by the Asian Pacific American Legal Center (APALC), Koreatown is currently in 3 Council districts (*see Attachment A, "Current Council Districts and APALC Definition of Koreatown"*).

The Koreatown cluster group, including Commissioners appointed by potentially affected Council Districts (CD1, CD10, CD4 and CD13), joined by the Commission Chair and Commissioner Park, has met diligently since that time. Based on discussions in the cluster meetings, I developed a plan (the "Koreatown Alternative") that improves on the current Council districts by unifying the vast majority of Koreatown in two Council districts. This map also improves on the Draft by protecting other identified communities of interest from dislocation (*see Attachment B, "Koreatown Alternative"*).

Specifically, the Koreatown Alternative does the following:

- Places the vast majority of Korean American population, Korean American commercial arteries, and Korean American cultural institutions into two Council districts, improving on the Draft, which places it in three districts.
- Improves on the current Council districts by moving a total of 8,306 people from CD13 to CD4 in order to place areas of CD13 with the highest Korean population, and areas of CD13 with community-identified cultural institutions with the rest of northern Koreatown in CD4.
- Improves on the Draft by curing its dislocation of other identified communities of interest, including St. Andrew's Square, the Wilshire Center Business Improvement District, East Hollywood and the Hollywood Redevelopment Area, Thai Town, Little Armenia, and the LGBT community in Silverlake.
- Avoids pitting overlapping communities (such as Koreatown and St. Andrew's Square, or Koreatown and Wilshire Center BID) against one another by addressing both communities' concerns.
- Respects Voting Rights Act concerns in both CD13 and CD10.
- Maintains the northern portions of Koreatown in CD4, a district that has a long history of working with the Korean American community.

I. THE KOREATOWN ALTERNATIVE UNIFIES AREAS OF SIGNIFICANT KOREAN AMERICAN POPULATION, COMMERCIAL ARTERIES AND/OR CULTURAL INSTITUTIONS.

The Koreatown Alternative unites the vast majority of the Korean American population, commercial arteries, and cultural institutions into two districts (CD4 and CD10), whereas the Draft keeps these cores in three districts (CD4, CD10, and CD13). The Koreatown Alternative accomplishes this by moving the areas of highest Korean American population, and several community-identified significant cultural institutions from CD13 to CD4.

Koreatown and the Korean American community (whether defined residentially or commercially) are currently largely in CD4 and CD10, with a small portion in CD13. The Draft moves over 50,000 people (or more than 20% of the target per-district population) from CD4 to CD13, causing a tremendous ripple effect that dislocates many other communities. The Koreatown Alternative recognizes that unifying Koreatown without dislocating so many other communities of interest is best accomplished by shifting the small portion of Koreatown that is in CD13 into CD4, rather than moving around much larger populations.

A. The Koreatown Alternative Unifies Areas of Most Significant Korean American Population in CD4.

The Koreatown Alternative moves the areas of most significant Korean American Population in CD13 into CD4. Specifically, everything south of 6th Street that is currently in CD13 has a significant Korean American population and is closely connected to nearby Korean American commercial arteries, such as Vermont south of 3rd Street, and Wilshire. This area has 4,566 people. It is 57.07% Asian American, and is part of a census tract that is 42.52% Korean American. The Koreatown Alternative moves this area into CD4.

Unlike the Draft, the Koreatown Alternative also keeps areas of high Korean American population in CD4 west of Wilton with the rest of Koreatown. For example, Windsor Square wants to stay in CD4, and the Draft commendably honors this request. However, this area of 2,502 people is 58.51% Asian American, and part of a census tract that is 44.47% Korean American and should not be severed from the rest of Koreatown. Similarly, Park La Brea and Hancock Park are also west of Wilton, and both have significant Korean American populations.

By keeping northern Koreatown in CD4, the Koreatown Alternative unifies it with other areas that, while not included in APALC's definition of Koreatown, have significant Korean American population, while also satisfying the needs of Windsor Square. Moreover, maps showing where the Korean population was according to the 1990 Census, compared to 2000 Census data, shows that the Korean population is growing and moving westward (*see Attachment C, "Korean Population in 1990 Census*

and 2000 Census"). The Koreatown Alternative recognizes that Korean American population growth is heading westward, and unifies northern Koreatown westward in CD4, instead of eastward in CD13.

B. The Koreatown Alternative Moves Community-Identified Significant Korean American Cultural Institutions from CD13 to CD4.

The Koreatown Alternative moves community-identified significant cultural institutions that are currently in CD13 into CD4. Community leaders identified to Commission staff, as well as myself and other Commissioners, a Korean church (at the southwest corner of 1st and Virgil), a community center (on the northwest corner of 1st and Vermont), and some apartment buildings¹ in the blocks between 1st, 3rd, Vermont and Virgil as important parts of Koreatown that are currently in CD13.

1. Identifying Major Korean American Cultural Institutions in CD13.

Early versions of the Koreatown Alternative did not move from CD13 into CD4 a part of the APALC definition of Koreatown in CD13. Specifically, the area bounded by Beverly, 3rd Street, Normandie and Hoover is in CD13 and is in the APALC definition. This area is home to 19,942 people. 66.96% of this population is Latino, 62.29% of the voting age population in this area is Latino, and 39.77% of its registered voters are Latino. It is 18.66% Asian, 9.73% Korean, and 6.16% Filipino. Commission staff determined that moving all of this area out of CD13 would drop the Latino population, Latino voting age population, and Latino registration of CD13, diluting Latino voting strength and risking a Voting Rights Act violation.

In an attempt to unify Koreatown to the greatest extent possible in the Koreatown Alternative, Commission staff asked APALC staff and Koreatown leaders why the APALC definition included this particular part of CD13. Community leaders, APALC staff and Commissioner Park first identified this area as part of Koreatown's commercial identity.

To properly define Koreatown in order to unite it, I and other Commissioners were greatly assisted by Commission staff, who drove this area in an effort to define its composition. Commission staff determined that, in fact, the area is largely residential, and to the limited extent that it does include commercial enterprises, these enterprises are Latino, Filipino and a variety of other ethnicities, and are minimally Korean, not unlike the residential population of the area (*see Attachment D, "Map of Koreatown Commercial Arteries"*).

¹ It is not clear whether the community identified the apartment buildings as significant because they house Korean American residential population (their population also includes Filipino Americans), or because the buildings are Korean-owned and therefore important Korean commercial properties. Regardless, the Koreatown Alternative moves them into CD4 to unite them with the rest of the Korean American residential, commercial and cultural community.

Community leaders then identified several cultural institutions in this area, including a church, a community center², and some apartment buildings. The Koreatown Alternative moves all of these into CD4 by moving the blocks between New Hampshire, Virgil, 1st Street and 3rd Street.

This area has 3,740 people. It is 50.94% Latino, only 31.52% Asian, and is part of census tracts that are 15.4% Korean, and 7.95% Filipino. Moreover, moving these blocks out of CD13 is a significant sacrifice for CD13. Not only is it a part of the East Hollywood Targeted Neighborhood Initiative area, it is one of the driving forces behind that TNI. This area includes community organizations, such as the Bresee Foundation, a historic partner with CD13, and integral to CD13's revitalization efforts in the East Hollywood area. (see *Testimony of Rev. Jeff Carr, January 8, 2002 at Oriental Mission Church Hearing*)³. But because the Koreatown community defines Koreatown not just residentially, but culturally as well, the Koreatown Alternative moves it into CD4.

Finally, Koreatown leaders have recently stated that they also would like to move northern Koreatown into a "renter" district, rather than a home-owner district, and therefore would like to move it into CD13. In fact, 79.1% of CD13's population are renters, and 74.54% of CD4's current population are renters. CD4's population, excluding its current portion of Koreatown, is 69.82% renter. Koreatown renters are just as much in a "renter" district in CD4 as they would be in CD13.

II. THE KOREATOWN ALTERNATIVE UNIFIES KOREATOWN AND CURES THE DRAFT'S DISLOCATION OF COMMUNITIES OF INTEREST IN CD4 AND CD13.

When we approved the Park Amendment for inclusion in the Draft, we also expressed concern that it dislocated so many communities of interest in CD13 and CD4. Moreover, public testimony subsequent to the release of our draft map was resounding. We must unify Koreatown, but we also must return St. Andrew's Square, including St. Brendan's Church, School and other properties, and the Wilshire Center Business Improvement District (BID) to their historic home in CD4. We must unify Thai Town and Little Armenia, and keep them connected to the Hollywood Redevelopment Area and East Hollywood in CD13. We must not disempower the LGBT community in Silverlake and the rest of CD13.

² The community center on the northwest corner of 1st and Vermont, and therefore on the block between 1st, Vermont, Council and New Hampshire. LAUSD is building a new school there (Belmont New Elementary School #6), and it may be the case that LAUSD is demolishing all the buildings on this block, including the community center and the old Korea Times building. If these institutions are, in fact, being demolished, then these blocks west of Vermont could be returned to CD13 because they no longer will include the institutions that, according to the Koreatown community, make them Koreatown.

³ Testimony is available at the Redistricting Commission website, and letters are on file with Redistricting Commission staff.

The Koreatown Alternative addresses all of these communities of interest alongside the imperative goal of unifying Koreatown.

A. St. Andrew's Square and St. Brendan's Church.

St. Andrew's Square is between Wilton, Western, Beverly and 3rd Street. This area has a significant Korean American population, but it also is defined by other institutions and residents, especially St. Brendan's Church, School and other properties, and the St. Andrew's Square Neighborhood Association among others. Moreover, Wilton Place is a City treasure that should not be split, as it is in the current Draft. Wilton Place, between 1st and 3rd Streets is included in the National Registry of Historic Places. Keeping both sides of Wilton Place in CD4 keeps this treasure intact.

St. Andrew's Square is strongly identified with nearly every regional organization in the mid-Wilshire area, including the forming Mid-Wilshire Neighborhood Council (*see Testimony of John Gresham, January 8, 2002 at Oriental Mission Church*), and the Wilshire Homeowner's Alliance (*see Testimony of John Welborne, January 8, 2002 at Oriental Mission Church*). The Draft moves all of St. Andrew's Square into CD13, ignoring the strong desire on behalf of both St. Brendan's Church, School and other properties, and the Association to remain wholly in CD4, where it can continue its historic relationship and connection with the larger mid-Wilshire community.

St. Andrew's Square is also a part of the APALC definition of Koreatown. Like many parts of Los Angeles, this is an area shared by multiple communities, all of whose interests we must try to honor. By keeping Koreatown in CD4, we can unify Koreatown and keep this area in CD4 to meet the needs of the St. Andrew's Square community.

B. Wilshire Center Business Improvement District (BID).

The Wilshire Center BID is currently split between CD4 and CD10, and would greatly prefer to keep this current distribution. The BID's boundaries in current CD4 are 3rd Street, 6th Street, Wilton, and Hoover. Like St. Andrew's Square, the Wilshire Center BID area overlaps with some definitions of Koreatown, and because of its long and productive relationship with CD4, would like to stay in CD4 as much as possible (*February 13, 2002 Letter from Gary Mieceke, President of Wilshire Center BID*).

A BID works very closely with a Council office to ensure its success and to coordinate its role in the overall goals of the Council district and areas surrounding the BID. The Wilshire Center BID has such a relationship with CD4. Disrupting this relationship and dislocating the Wilshire Center BID into CD13, which is unfamiliar with its history and goals, would be damaging to the BID's work. The Koreatown Alternative solves this without fracturing Koreatown by moving the rest of Koreatown into CD4 along with Wilshire Center and St. Andrew's Square.

C. Redevelopment Area/East Hollywood.

In post-draft testimony, community leaders (including the Thai Town community) objected to the Draft's severing the eastern half of Hollywood Boulevard (east of the 101) from the western half. This severs Thai Town, Little Armenia, and part of the Hollywood Redevelopment Area from the rest of the Hollywood Redevelopment Area. Moreover, it severs the Hollywood Redevelopment Area from East Hollywood.

As Helmi Hisserich (Mayor Riordan's L.A. Business Team representative for Hollywood, former President of the East Area Planning Commission, and economic development consultant) testified, this produces a "redevelopment disaster" (*see Letter and Testimony from Helmi Hisserich, February 6, 2002 at Occidental College Hearing*). The Redevelopment Area's Hollywood renaissance must expand eastward and provide further leverage for community benefit. Specifically, its momentum must be driven eastward, and ultimately southward through East Hollywood to realize the commercial development potential of the rest of Hollywood Boulevard, and to develop affordable housing in these housing-poor areas.

Bill Harris, Executive Director of Hollywood Community Housing Corporation (HCHC) and Chanchanit Martorell, Executive Director of Thai Community Development Center, all echoed Ms. Hisserich's statements (*see Testimony of Bill Harris and Chanchanit Martorell, February 6, 2002 at Occidental College Hearing*). The Koreatown Alternative addresses this important concern by uniting Hollywood Boulevard, and East Hollywood in CD13.

D. Thai Town.

Thai Town's boundaries are Hollywood, Melrose, Western and Normandie, though its "blue-sign" designation is just Hollywood Boulevard, stretching from Western to Normandie. Currently, all of Thai Town but the northern half of Hollywood Boulevard is in CD13. The Koreatown Alternative unites the northern half of Hollywood Boulevard with the rest of Thai Town in CD13. The Draft, however, cleaves Thai Town in half, by putting everything north of Santa Monica Boulevard in CD4.

The Thai community clearly stated its preference to stay in CD13 (*see Testimony of Chanchanit Martorell, February 6, 2002 at Occidental College Hearing*). Thai Town has a long history with CD13, dating back to the early 1990s with Mike Woo, through the rest of the 1990s, with Jackie Goldberg, who was instrumental in securing the Thai Town "blue-sign" designation, and now with Eric Garcetti. Thai Town, like the rest of Hollywood Boulevard east of the 101, must stay in CD13 united with the rest of the Hollywood Redevelopment Area to benefit from the eastward momentum of the Hollywood renaissance. Moreover, Thai Town's goal of becoming tourist-ready accord with CD13's goal of developing cultural tourism, as an economic development strategy, in many parts of CD13, including Hollywood, Little Armenia, and the nascent Filipino Town (*see Testimony of Eric Garcetti, January 26, 2002 at Plasencia Elementary Hearing*).

E. Little Armenia.

Like Thai Town, Little Armenia is currently divided into CD4 and CD13, and like Thai Town, this community of interest has stated a preference to be united in CD13. It, too, is compatible with the cultural tourism goals of CD13. More importantly, if Little Armenia is to share in the fruits of the Hollywood renaissance, it also must remain in CD13.

F. LGBT Community.

The LGBT community has long maintained an important sphere of influence in CD13, especially in Silverlake. Historically, the residential communities of Atwater, Silverlake, Echo Park, and Hollywood which have significant LGBT populations, coupled with LGBT community institutions such as the L.A. Gay and Lesbian Center and Bienestar, have helped make CD13 the most progressive Council district. CD13 consistently has elected representatives who are not only accountable to the LGBT community, but who are leaders advocating for the community's best interests, from Mike Woo to Jackie Goldberg (the Council's first and only openly gay or lesbian member) to Eric Garcetti (*see Testimony of Augustin Paculdar, Richard Zaldivar at January 23, 2002 Plasencia Elementary Hearing and February 6, 2002 Occidental College Hearing; Testimony of Augustin Paculdar, Richard Zaldivar, Helmi Hisserich, Silverlake resident, February 6, 2002 Occidental College Hearing*).

This Commission unanimously adopted the principle that the LGBT community was a community of interest that should be respected, and whose political power should not be diluted. LGBT community leaders want to keep these cores of the LGBT community unified as much as possible with leading LGBT community institutions in CD13 so that CD13 will remain a progressive district, electing candidates focused on the needs of the LGBT community.

The Draft cuts a major portion of Silverlake out of CD13, greatly reducing the influence of the LGBT community in CD13. Moreover, the Draft's cuts to various parts of Hollywood and East Hollywood remove key LGBT institutions and LGBT population from CD13, further reducing the LGBT community's influence in CD13. (*see Testimony of Augustin Paculdar, Richard Zaldivar, and Helmi Hisserich*). The Koreatown Alternative addresses this dislocation by reuniting more of Silverlake in CD13, and returning key pieces of Hollywood and East Hollywood to CD13.

G. Barnsdall Art Park.

Stakeholders involved in the renovation of Barnsdall Art Park (located at Vermont and Sunset) urged us to keep Barnsdall in CD13, united with other important landmarks of an artist community, such as the historic presence of galleries in Silverlake and Hollywood, the growing presence of small galleries in Echo Park, the growth of an arts and theater community that is part of Hollywood redevelopment, and the longstanding presence of artists in East Hollywood, Echo Park, Atwater and Silverlake. (*see Testimony of Paul Gamberg, January 23, 2002 at Plasencia Elementary Hearing*).

The Koreatown Alternative returns Barnsdall to CD13, whereas the Draft placed it into CD4.

III. THE KOREATOWN ALTERNATIVE ADDRESSES THE VOTING RIGHTS ACT CONCERNS IN CD10 AND IN CD13.

We must be mindful of Voting Rights Act concerns in CD10 and CD13. Specifically, any solution to Koreatown must not dilute the voting strength of African Americans in CD10, and must improve the political strength of Latinos in CD13 in order to comply with the Voting Rights Act, and with the principles we adopted to preserve existing patterns of representation in CD8, CD9, and CD10.

A. Latino voting strength in CD13.

The Koreatown Alternative improves Latino voting strength in CD13. It not only increases Latino registration from 37.11% to 38.41%, it further improves Latino voting strength by increasing CD13's Latino population and Latino voting age population (VAP). Both legally and practically, voting strength is measured not just by Latino registration, but by these other indicia as well. In fact, in many ways VAP is a better estimate of potential voting strength in a district. The Koreatown Alternative raises Latino VAP from 53.73% to 56.28%, and raises Latino population from 59.22% to 61.68%.

B. African American voting strength in CD10.

Since the release of the Draft, the Koreatown community has further requested that we move more if not all of Koreatown into one Council district. (Testimony, February 13, 2002 at Daniel Webster Middle School Hearing, Testimony of Kathay Feng at March 7, 2002 Redistricting Commission Meeting). Some members of the community have expressed to myself, other Commissioners and Commission staff that moving more of Koreatown into CD10 would better consolidate Koreatown, and free some space in CD13 to allow other communities to be put back into CD13, while keeping most of Koreatown in CD13 and CD10.

However, most proposals to move more of the Koreatown area into CD10 will reduce the African American population, African American voting age population and African American registration of CD10 from the Draft. A proposal floated by APALC illustrates this (see Attachment E, "APALC Proposal"). The Koreatown Alternative does not make any changes to CD10 with respect to Koreatown (other clusters have made changes to other parts of CD10, but CD10 remains unaffected by the Koreatown Alternative).

IV. CONCLUSION

The Koreatown cluster has been working diligently to address the concerns of Koreatown without disregarding the concerns of many other communities both within

and nearby APALC's definition of Koreatown. I offer the Koreatown Alternative because it accomplishes this task by unifying the vast majority of Koreatown in CD4 and CD10.

Throughout its public testimony, the Koreatown community has expressed, first and foremost, a desire to be united with no preference as to being in a particular Council district. Through our endeavors in the Koreatown cluster, I have come to understand that northern Koreatown cannot be united in CD13 without dislocating multiple communities of interest in CD4 and CD13. The Koreatown Alternative remedies the dislocation to other communities that our Draft causes, while also unifying Koreatown far more than it is today.

We are trying to accomplish the same goal as Commissioner Park, which he memorialized in a landmark motion before the Commission, attempting to consolidate as much of Koreatown as feasible, in as few districts as possible. This Koreatown Alternative is consistent with a lifetime I've spent addressing concerns about minority representation and consistent with my remarks at Oriental Mission Church about the practical realities of any major reapportionment.

At Oriental Mission Church, I said "the impact of one district has an impact on every other district in a very, very large City." From the beginning of this endeavor, I supported the goal of unifying Koreatown as much as possible, with the caveat that "it's going to be a very, very, very difficult chore because we can't ignore the fact that there are other communities that are involved." This is why I originally supported the Park Amendment's inclusion in the Draft, as a starting point, and this is why I worked with my colleagues and Commission staff to develop the Koreatown Alternative before you. In my opinion, this Alternative strikes the best balance possible for the many communities involved in finding a good solution for Koreatown.

Sincerely,

David A. Roberti
Commissioner, 4th Council District

Final Statement - March 26, 2002
Irma Rodriguez, Redistricting Commissioner for Council District 1

As the Commissioner of Council District 1, I have submitted two amendments to the draft map prepared by the City of Los Angeles Redistricting Commission staff. Those two amendments are (1) redrawing district lines to include the Convention Center in Council District 1; and (2) redrawing district lines to include the Cathedral of Our Lady of the Angels in Council District 1.

Commission members were unable to negotiate an appropriate solution to these proposed amendments during the meeting process. Therefore, I would not like to formally proffer both amendments at the Commission level and would like to allow for the process to continue on the Council floor. The proposed amendments have merit, and in the spirit of cooperation and fairness, and because we have not reached a resolution, I would not like to formally proffer the amendments to provide the opportunity for the council members to continue the following discussion at the council level:

1. Council District 1 firmly states that our proposed amendments are supported by Principles 3 and 4 adopted by the Redistricting Commission. The proposed amendments would serve to assist the neighboring CD1 residential communities through mitigation measures for both the Convention Center and the Cathedral and will also add an important symbolic cultural cohesion for the community of Council District 1.
 - a) The residents of Council District 1 abut both of these venues. The residential population of Council District 1 adjoining the Convention Center is at or around 46,082, while the residential population of Council District 9 adjoining the Convention Center is much less at or around 8,504. Therefore the greatest concentration of residents negatively impacted by the events held at the Convention Center are residents of Council District 1.
 - b) Council District 1 residents have been most negatively impacted by crime, parking problems, traffic, noise, smog, and wear and tear to surrounding streets due to scheduled events at the Convention Center and Staples Center. The proposed future development in the area is likely to exacerbate these issues. The potential exists for similar problems to occur in the streets and communities neighboring the new Cathedral, once it has been completed.

- c) Placing the Cathedral in Council District 1 will provide a symbolic cultural cohesion as outlined in Principle 4 adopted by the Redistricting Commission. As stated during public hearing testimony, the Arch Diocese is located in Council District 1 and also the Catholic School – Cathedral. Cardinal Mahoney has submitted a letter for the Cathedral to remain in Council District 9 based on an alignment to the downtown economic development. However, the communities that have historically supported the church, both monetarily and spiritually, have also spoken with petitions submitted to the Redistricting Commission. The residents of Council District 1 ask that the Cathedral not be considered as an institution aligned with the business community of the downtown area, but rather that the Cathedral be regarded, as it is and has been for centuries throughout Los Angeles, California and the world, as a religious institution aligned to the community that it has historically served. The Cathedral is a valued community spiritual symbol to all its parishioners.
2. The public hearing most geographically closest to Council District 1, did not provide ample opportunity for local community input. This was due to the short amount of notice given for that public hearing. While some residents of CD1 did attend the hearing, there were numerous other community members who have expressed that with more notice, they would have attended and participated to voice their concerns and support of the proposed amendments.
 3. An alternative to the public hearings were community-led petitions in support of the proposed amendments. I would like to deliver to the commission and place on the record the over 3,000 signatures gathered by the community in support of the proposed amendments. For each proposed amendment, the community has obtained over 1,500 signatures.
 4. Diverting the final decisions on these amendments from the commission level to the council floor is consistent with the desire of council members to participate in the decisions regarding the downtown area. Other Commission members have expressed similar sentiments as well in the cluster meetings.
 5. It is important to remember that these amendments will not change the population totals, the total deviation, nor alter the composition of the community.

6. Lastly, while CD9 is similarly comprised of residents who live at or near poverty levels, the neighborhoods surrounding the downtown area are similar and are equally affected by downtown development. The relocation of some of the "jewels" in the downtown area to adjoining districts brings with it the opportunity for council members who represent adjacent neighborhoods to the downtown area to be at the table during negotiations or planning of future development of the downtown area. Their voice is essential to neighboring communities to the downtown area to ensure that mitigation measures are in place that address concerns of residents, as a direct result of the development of downtown Los Angeles.

For the reasons listed above, I will not formally proffer the two proposed amendments on the Commission level. However, the proposals merit consideration and trust that there will be an opportunity for the discussion and resolution to continue on the Council level.

Final Statement – Nilza Serrano
March 26, 2002

As you know, as the Commissioner of Council District 14, I have submitted an amendment to the draft map prepared by the City of Los Angeles Redistricting Commission staff. That amendment includes redrawing district lines to include the area East of Grand Avenue and from the 101 Freeway to the North and the 110 Freeway to the South into Council District 14.

Commission members were unable to negotiate an appropriate solution to this proposed amendment during the meeting process. Thus, I would not like to formally proffer my amendment at the Commission Level and I would like to allow for the process to continue on the Council floor. The proposed amendment has merit and in the spirit of cooperation and fairness, and because we have not reached a resolution, I will not propose the amendment to provide the opportunity for the council members to continue the following discussion on the council level:

1. Council District 14 firmly states that our proposed amendment has merit and is supported by Principles 3, 4 and 6 adopted by the Redistricting Commission. The proposed amendment would serve to assist the neighboring CD14 businesses, stake holders, and residential communities through mitigation measures for economic development East of Grand Avenue.
 - a) Council District 14 currently represents only a portion of the area East of Grand Avenue, which makes it extremely difficult to negotiate and provide the appropriate representation and the implementation of mitigation measures for businesses and residents who work in downtown and who live in the 14th District. A large number of residents from CD14 live, shop, eat and work in downtown Los Angeles. Due to the current configuration of the downtown area, the current and future Council Members of CD14 can only mitigate measures for some of the workers who live in the district, and who work, shop, eat and invest in entertainment regularly in downtown Los Angeles.
 - b) The current configuration of downtown Los Angeles separates the area into several sections. In its current state, the proposed map for the area fragments the eastern portion of downtown from the middle and westerly parts. A separation of the upper and lower portions of the downtown area creates a fracture between Historic Core, Fashion District, Jewelry District, Skid Row, Flower Mart, and Textile. This separation hampers appropriate representation of businesses, workers,

stake holders and residents by the council member of CD14. Moving district lines from East of Hill to East of Grand Avenue would provide cohesion to the current and future economic development of the downtown area for the businesses, residents, and workers of CD14.

2. The public hearings most geographically closest to Council District 14, did not provide ample opportunity for local community input. This was due to the short amount of notice given for those public hearings. We all know and understanding the difficulty in organizing community members, especially those who are transportation dependent. While some residents of CD14 did attend the hearing, there were numerous other community members who have expressed that with more notice, they would have attended and participated to voice their concerns and assemble support of the proposed amendment.
3. Understanding the critical importance of this amendment, I took the time during weekends and evenings to drive through the area and spoke with individuals who were shopping, eating and working in downtown Los Angeles. What I have confirmed, and what the council member has repeatedly argued is that his capacity to represent lower level workers who work, shop and live in the 14th district is hampered because he only represents a small portion of the downtown area. The individuals I spoke to are, not surprisingly, transit dependent, live in the 14th district, and either work, or shop and/or eat, or all three things: work, shop and eat in downtown Los Angeles. We also came to understand that while not all residents of CD14 work in downtown Los Angeles, many individuals informed me that they take public transportation that forces them to transfer in downtown Los Angeles often times to areas outside of the city. Yet these residents said that although they do not work in downtown Los Angeles, they themselves and their families continue to shop and eat in downtown, as they historically have done for many, many years.
4. Although CD9 is similarly comprised of residents who live at or near poverty levels, the neighborhoods surrounding the downtown area are similar and are equally affected by downtown development. The relocation of some of the "jewels" in the downtown area to adjoining districts brings with it the opportunity for council members who represent adjacent neighborhoods to the downtown area to be at the table during negotiations or planning of future development of the downtown area. Their voice is essential to neighboring communities of the downtown area to ensure that mitigation measures are in place that address concerns of residents from downtown or adjacent to downtown, as a direct result of the development in downtown Los Angeles.

5. Diverting the final decisions on this amendment from the commission level to the council floor is consistent with the desire of council members to participate in the decisions regarding the downtown area. Other Commission members have expressed similar sentiments as well in the meetings.

For the reasons listed above, I would like to withdraw the proposed amendment on the Commission level. However, the proposal merits consideration and trust that there will be an opportunity for the discussion and a resolution to continue at the Council level.

Appendix K: Overview of Public Outreach Plan

Commission staff developed and implemented an outreach plan to promote active public participation in the redistricting process. A public education campaign was designed to inform the public about the novelty of the Commission process and to encourage public input. Outreach occurred through an array of media, including:

- Phone calls and faxes to community-based organizations
- Website and email lists
- Flyer distribution
- News coverage and calendar listings
- Paid advertisements

Outreach Staff

The Commission's Outreach Specialist oversaw the development and execution of an outreach plan designed to maximize participation in the public hearings.

The Outreach Specialist had primary responsibility for:

- Coordinating the work of the outreach consultants
- Coordinating logistics for the public hearings and Commission meetings
- Developing multilingual flyers and other outreach materials
- Maintaining a community email list and writing periodic email updates
- Writing and updating the outreach content of the Commission website
- Fielding public inquiries (constituent service)
- Liaisoning with Council Deputies and other City personnel
- Fielding media inquiries
- Designing and placing paid advertisements

Outreach Consultants

Under the coordination of the Outreach Specialist, a number of outreach consultants assisted in conducting media and community outreach. They included:

- Council District staff, who distributed flyers and otherwise notified the community groups in their districts.
- Specialized consultants, who conducted community outreach for specific hearings in their geographical and/or cultural area of expertise. In conjunction with the Council District staff, these consultants contacted community-based organizations through targeted phone calls and faxes. They also conducted outreach to the general public by distributing flyers at shopping centers and other public places within the targeted geographic area.

- Public relations consultants, who aided with message development and media outreach.
- Commissioners, who provided outreach support by giving staff the contact information of key community leaders, actively notifying their own contacts about the hearings, and, in some cases, canvassing their neighborhoods to distribute flyers.

Communities of Interest

The Commission pro-actively targeted diverse constituencies. Community outreach and paid advertisements sought to reach the grassroots through flyer distribution at popular neighborhood locales, advertisements in ethnic and community-based newspapers, and other such techniques.

Outreach Theme

Commission staff developed a slogan, “Shaping Our City,” to encapsulate the project at hand. The slogan was incorporated into all of the Commission’s printed materials, including letterhead and flyers. It was also the name of the email address used to communicate with the public: ShapingOurCity@laccrc.lacity.org.

Outreach Process

Identifying the Target Audience: First, Commission leadership and staff selected the locations of the public hearings. Then, the input of Commissioners and Council District staff was solicited to determine the outreach targets.

Building an Outreach Team: Commissioners, staff, and Council District staff worked in partnership to conduct outreach for each hearing. In some instances, community-based consultants were also hired to conduct direct outreach with grassroots stakeholders in the targeted areas.

Notifying the Community: Commission staff provided the outreach team with flyers in the appropriate languages. Members of the outreach team phoned and faxed the information to their own networks of community contacts. In addition, they delivered mass quantities of flyers to community institutions such as schools and faith-based organizations. Finally, they distributed flyers to the public at neighborhoods markets and other such public places.

Using Email and the Web: The schedule of public hearings and downloadable flyers were posted to the Commission website. An email list was compiled based on the hearing sign-in sheets and individual requests to join the e-list. Commission staff sent periodic updates to the e-list, which numbered approximately 300, to apprise subscribers of public hearings, special meetings, and other Commission news.

Communicating Through the Newsmedia: The newsmedia was kept abreast of Commission developments through media advisories, press releases, and regular contact by telephone. News stories and calendar listings appeared in numerous daily, ethnic, and specialty (community-based) newspapers. In addition, paid advertisements were placed in all three of these types of newspapers.

Public Hearings

The Commission held 11 public hearings between November 27, 2001 and February 13, 2002. These hearings centered around public testimony, with remarks by Commissioners accounting for a very small portion of the time. Speaker cards were utilized to determine the speaking order. Each person was given two minutes to speak.

Spanish translation was provided at all hearings and Korean was provided at the Commission hearing in Koreatown.

Though the hearings were scheduled for two hours, the number of requests to speak far exceeded the allotted time. The hearings were extended, often for several hours, until every person had testified. In many cases, the hearing was a standing-room-only situation.

Members of the public also testified during the public comment period at the Commission's special meetings, open to the public in compliance with the Ralph M. Brown Act.

Outreach Results

In general terms, the results of the outreach efforts can be summarized as follows:

- 11 Public Hearings in a 12-Week Period
- 25,000+ Flyers Distributed
- 3,000+ People Attended the Hearings
- 800+ People Testified at the Hearings
- 5,000+ Letters of Testimony Received by Mail or Fax
- 600+ Emails Received
- 50+ Neighborhood Maps Received
- 300+ Neighborhood Activists on Commission Email List
- 125+ Citations in the Newsmedia

Appendix L: List of Commission Hearings and Meetings

REGION	DATE	LOCATION	CD	ATTENDANCE**	SPEAKER CARDS***
Mid-City	27-Nov-01	Los Angeles Center for Enriched Studies (LACES)	CD10	120	N/A*
San Fernando Valley	19-Dec-01	LA Valley College	CD 5	132	48
Koreatown	8-Jan-02	Oriental Mission Church	CD4	206	50
South LA	16-Jan-02	Crenshaw Christian Center	CD8	424	N/A*
San Fernando Valley	22-Jan-02	San Fernando High School	CD7	151	51
Echo Park	23-Jan-02	Betty Plasencia Elementary School	CD1	191	91
Harbor Gateway	24-Jan-02	135th St. Elementary School	CD15	37	12
Eagle Rock	6-Feb-02	Occidental College	CD14	193	N/A*
South LA	9-Feb-02	USC	CD8	193	88
San Fernando Valley	11-Feb-02	Parkman Middle School	CD3	142	62
Westside	13-Feb-02	Daniel Webster Middle School	CD11	332	141
SPECIAL MEETINGS					
	5-Jan-02	MTA		N/A*	N/A*
	26-Jan-02	MTA		24	9
	2-Feb-02	MTA		N/A*	30
	7-Mar-02	DWP		32	18
	26-Mar-02	MTA		149	59

* N/A denotes that the data was not available at the time this report was published. Updated data will be included in a more comprehensive outreach report being published separately.

** This data is an actual count of persons who completed the sign-in sheets. It can be assumed that 25% or more attendees did not sign in, thus the data here is a conservative reflection of the actual attendance.

*** "Speaker cards" refers to the number of persons who filled out a speaker card requesting to testify.

Appendix M: Lists of Issues Addressed by Public Testimony and Commission Hearings

Hearing Name: Koreatown (Oriental Mission Church)

Date: Tuesday, January 8, 2002

Issue:		Statements For:	Statements Against:	Guiding Principle:
A.	Create a unified Koreatown by placing the community in one district, CD-4	17	1	#5
B.	Create a unified Hollywood in one district, CD-4	4		#5
C.	Keep Franklin Hills in CD-4	1		#5
D.	Keep Silver Lake in CD-4	1		#5
E.	Keep the Equine area in CD-4	1		#5
F.	Keep Spaulding Square in CD-4	1		#5
G.	Keep Los Feliz in CD-4	2		#5
H.	Keep Hollywood Hills in CD-4	2		#5
I.	Extend the boundaries of CD-4 to include all of the Brooks Side Homeowners Association neighborhood	1		#5
J.	Extend the boundaries of CD-4 to include all of the Miracle Mile Residential Association neighborhood	1		#5
K.	Extend the boundaries of CD-4 to include all of the Mid-Wilshire Neighborhood Council area	1		#5
L.	Extend the boundaries of CD-4 to include all of the Hancock Park Residents Association neighborhood	2		#5
M.	Extend the boundaries of CD-4 to include all of the Rimpau Neighborhood Alliance	1		#5
N.	Extend the boundaries of CD-4 to include the entire Orthodox Jewish community	1		#5
O.	Keep Cahuenga Pass in CD-4	1		#5
P.	Keep East Hollywood in CD-4 with Los Feliz neighborhood	1		#5
Q.	Keep the southeast portion of the San Fernando Valley in CD-4	1		#5
R.	Keep West Adams Heights/Sugar Hill Neighborhood Association in CD-10	1		#3
S.	Extend the boundaries of CD-10 to include all of the Harvard Heights Neighborhood Association	1		#5
T.	Keep Hollywood unified in one district, CD-13	2		#5
U.	Keep the Vermont Corridor in CD-13	1		#5
V.	Create a unified Pico Union community by placing it in one district, CD-1	3		#5
W.	Keep the boundaries of CD-6 intact	1		

Hearing Name: South Los Angeles (Crenshaw Christian Center)

Date: Wednesday, January 16, 2002

Issue:		Statements For:	Statements Against:	Guiding Principle:
A.	Maintain three African-American representative districts in the City Council	7		#3
B.	Maintain the existing boundaries of the Eighth District	15	1	#3
C.	Maintain the existing boundaries of the Ninth District	37		#3
D.	Maintain the existing boundaries of the Tenth District	12		#3
E.	Maintain a unified African-American community	2		#5
F.	Include the undercount when considering new boundaries	1		#6
G.	Place downtown entirely in one Council district, in CD-9	10	1	#5
H.	Add the remaining portion of Skid Row to the Ninth District	2		#5
I.	Increase the population of the Ninth District by 2,500 people	3		

Hearing Name: North San Fernando Valley (San Fernando Valley High School)**Date: Tuesday, January 22, 2002**

Issue:		Statements For:	Statements Against:	Guiding Principle:
A.	Support for five districts wholly contained within the Valley	11		#1
B.	General support to keep communities of interest intact	11		#5
C.	General support for fair representation	3		#1
D.	General support for the proposed California Latino Redistricting Coalition plan	5	1	
E.	Increase the number of districts with majority Latino voting groups	7		#2
F.	Do not violate the Voting Rights Act, keep current ethnic representational districts intact	1		#4
G.	Unify the community of Van Nuys in one district	5		#5
H.	Unify the communities of Sunland-Tujunga in one district	2		#5
I.	Unify Sylmar in one district, CD-7	6		#5
J.	Unify Sherman Oaks in one district	2		#5
K.	Unify Lake View Terrace in one district, CD-2	2		#5
L.	Unify the community of Arleta in one district	2		#5
M.	Keep foothill communities together in one district	4		#5
N.	Keep Chatsworth in one district	1		#5
O.	Keep Mission Hills in CD-7	2		#5
P.	If the Valley secedes, use current testimony to redraw new district boundaries	1		
Q.	Council districts should be numbered sequentially from north to south	1		

Hearing Name: Central City Metro Area (Betty Plasencia Elementary School)

Date: Wednesday, January 23, 2002

Issue:		Statements For:	Statements Against:	Guiding Principle:
A.	Keep neighborhood council boundaries unified within one Council district, do not split them	3		#4
B.	General support to keep communities of interest intact	4		#5
C.	Increase the number of districts with majority Latino voting groups	1		#2
D.	Support for five districts wholly contained within the Valley	1		#1
E.	Do not violate the Voting Rights Act, keep current ethnic representational districts intact	2		#4
F.	Try to create more compact districts, less spread out/gerrymandered	3		
G.	Split downtown between two neighboring minority communities	1		
H.	Extend boundaries of one district to include all of the Historic Core Property Owners Association	1		#5
I.	Create a single district for Hollywood	1		#5
J.	Keep the art community within one Council district	2		#5
K.	Keep Solano Canyon community in CD-1	1		#5
L.	Keep University Park intact and in CD-1	3		#5
M.	Keep Cypress Park intact and in CD-1	3		#5
N.	Keep Lincoln Heights in CD-1	5		#5
O.	Keep Angelino Heights in CD-1	1		#5
P.	Keep Montecito Heights/Debb's Park in CD-1	1		#5
Q.	Keep the American Mile Residential Association in CD-4	1		#5
R.	Keep Little Tokyo in CD-9	2		#5
S.	Keep the Santa Monica Canyon Civic Association in CD-11	1		#5
T.	Keep Barnsdall Art Center in CD-13	1		#5
U.	Keep Angelus Temple in CD-13	1		#5
V.	Keep Elysian Valley intact and in CD-13	2		#5
W.	Keep the boundaries of CD-14 intact	1		#5

X.	Keep Boyle Heights in CD-14	1	1	#5
Y.	Include Mt. Washington in CD-14	1		
Z.	Unify the Thai Town community within one Council district	5		#5
Aa.	Unify the Filipino-American community/Temple Beverly corridor within one Council district	7		#5
Bb.	Unify Echo Park within one district	2	1	#5
Cc.	Unify Koreatown within one district	1		#5
Dd.	Unify Pico Union within one district	1		#5
Ee.	Unify Glassell Park within one district	4		#5
Ff.	Unify Chinatown within one district, CD-1	3		#5
Gg.	Incorporate Asian communities in CD-1 and extend the district into downtown	1	2	
Hh.	Unify Little Armenia within one district, CD-4	2		#5
ii.	Unify all of Highland Park within one district, CD-14	3		#5

Hearing Name: Harbor Gateway (135th St. Elementary School)

Date: Thursday, January 24, 2002

Issue:		Statements For:	Statements Against:	Guiding Principle:
A.	Keep the existing boundaries of CD-9 intact	1		#5
B.	Keep the existing boundaries of CD-10 intact	1		#5
C.	Keep the existing boundaries of CD-15 intact	4		#5
D.	Extend the boundaries of CD-15 to include Locke High School	2		#5
E.	Extend the boundaries of CD-15 to include all of Watts	2		#5
F.	Maintain three African-American representative districts in the City Council	2		#3
G.	Keep downtown in CD-9	1		#5

Hearing Name: Central City/Eastside (Occidental College)

Date: Wednesday, February 6, 2002

Issue:		Statements For:	Statements Against:	Guiding Principle:
A.	General support to keep communities of interest intact	4		#5
B.	Do not violate the Voting Rights Act, keep current ethnic representational districts intact / increase the number of Latino seats	5		#4
C.	Extend the boundaries of CD-1 to include the Convention Center	7		#3
D.	Extend the boundaries of CD-1 to include the new Catholic Cathedral	16	1	#4
E.	Extend the boundaries of CD-14 to include the industrial area	1		#4
F.	Extend boundaries of CD-10 to include all of Koreatown	1		#3
G.	Extend the boundaries of CD-13 to include the API communities of Thai Town, Koreatown and Philippine Town	2		#4
H.	Keep Angelino Heights in CD-1	2		#5
I.	Keep Little Tokyo in CD-9	2		#3
J.	Keep East Hollywood in CD-13	1		#4
K.	Keep Thai Town together in CD-13	5		#4
L.	Unify Lincoln Heights in one Council district, CD-1	9		#4
M.	Unify Mt. Washington in one Council district, CD-1	3		#4
N.	Unify Hollywood in one Council district	5		#4
O.	Unify Silver Lake in one Council district	4		#4
P.	Unify Highland Park in one Council district, CD-14	15		#4
Q.	Unify Glassell Park in one Council district	5		#4
R.	Unify Boyle Heights and downtown together in one Council district	1		#4
S.	Unify University Park in one Council district	1		#4
T.	Support for proposed map for CD-14	1	1	

Hearing Name: South/South Central (USC)

Date: Saturday, February 9, 2002

Issue:		Statements For:	Statements Against:	Guiding Principle:
A.	General support to keep communities of interest intact	1		#5
B.	Do not violate the Voting Rights Act, keep current ethnic representational districts intact / increase the number of Latino seats	2		#4
C.	Put Koreatown in one Council district	6		#5
D.	Put Little Tokyo in one Council district	1		#5
E.	Try to keep each HPOZ within one Council district	2		#4
F.	Extend the boundaries of CD-1 to include all of Chinatown	1		#5
G.	Keep the current boundaries of CD-4 intact (St. Andrews Square, Melrose Hills, Silver Lake reservoir, Wilshire Homeowners Alliance)	4		#5
H.	Do not split the Mid-Wilshire Neighborhood Council between four Council districts, place entirely in CD-4	1		#5
I.	Keep the current boundaries of CD-8 intact (keep Baldwin Hills/Baldwin Vista, West Adams, First AME)	18		#3
J.	Keep the current boundaries of CD-9 the same (keep downtown, the Cathedral, Staples Center, South Park, etc.)	33	1	#3
K.	Extend the boundaries of CD-9 to include all of Broadway and to eliminate the "little finger"	10		#5
L.	Extend the boundaries of CD-9 to include Skid Row	2		#5
M.	Extend the boundaries of CD-9 to include all of the Fashion District	1		#5
N.	Keep West Adams Heights/Sugar Hills in CD-10	1		#5
O.	Extend the boundaries of CD-14 to include more of downtown (Garment District, Boyle Heights)	3		#5
P.	Extend the boundaries of CD-15 to include Locke High School	1		

Hearing Name: San Fernando Valley (Parkman Middle School)

Date: Monday, February 11, 2002

Issue:		Statements For:	Statements Against:	Guiding Principle:
A.	General support to keep communities of interest intact	5		#5
B.	Do not violate the Voting Rights Act, keep current ethnic representational districts intact / increase the number of Latino seats	1		#4
C.	Make districts geographically compact	1		#5
D.	Supports the proposed A & B districts as currently drawn	5	3	#2
E.	Create all five Council districts in the Valley, north of Mulholland Drive	1		
F.	Put Encino and the Van Nuys airport in the same district	1		
G.	Put Van Nuys in one Council district	2		#5
H.	Keep five Council districts in the Valley	3		#1
I.	Keep Woodland Hills in one Council district	6		#5
J.	Keep Reseda in one Council district	1		#5
K.	Keep the "hillside" areas (Lake View Terrace, Sylmar, Shadow Hills, Sunland Tujunga, etc.) all in one Council district	14		#5
L.	Keep North Hills community in CD-2	1		#5
M.	Keep Tarzana together in one Council district	1		#5
N.	Keep the current boundaries of CD-5 intact	1		
O.	Supports the United Valley Plan to keep Sherman Oaks and the East Valley in one Council district	12		#5
P.	Supports the Valley Village Homeowners Assoc. redistricting map	1		
Q.	Break East Valley into two areas on either side of the Hansen Dam	1		

Meeting Name: West Los Angeles (Daniel Webster Middle School)

Date: Wednesday, February 13, 2002

Issue:		Statements For:	Statements Against:	Guiding Principle:
A.	Support for Coastal District 6 (e.g., Ruth Galanter); and do not take representatives away from the constituents that voted for them	52		#1
B.	Support for a Coastal District 11 (e.g., Cindy Miscikowski); and do not take representatives away from the constituents that voted for them	16		#1
C.	General support for combining CD-6 and CD-11 into one Coastal District	7	9	#1
D.	Keep Brentwood and V.A. property together with the Coastal District communities	12		#5
E.	Keep Mar Vista and Palms in the same Council district	1		#5
F.	Consider combining CD-6 and CD-8 instead	1		
G.	Keep Encino and Tarzana in the same Council district	1		#5
H.	Include the St. Brendons Parish and its school in one Council district	1		#5
I.	Include the entire Mulholland Scenic Parkway Specific Plan in the Coastal District	1		#5
J.	Extend the boundaries of CD-1 to include all of Chinatown	2		#5
K.	Extend the western borders of CD-4 to include the Farmer's Market	1		#5
L.	Keep the Laurel Plaza Neighborhood Assoc. (in North Hollywood) together in CD-5	4		#5
M.	Extend the boundaries of CD-14 to include more of downtown	1		#5
N.	Put Koreatown in one Council district	5		#5

Appendix N: Sample Outreach Flyers

What is the Los Angeles City Council Redistricting Commission?

The Commission is an appointed body responsible for mapping out new City Council District boundaries following the 2000 federal census. The Commission was created as part of a sweeping reform package enacted by voters in 1999 to better connect people with their City government. The new City Charter stated that the Commission would take effect for the current redistricting of 2002, so *now marks the first time that the Commission has come into existence.*

The Commission is designed to bring redistricting directly to communities to make it easier for City residents to learn about and participate in the redistricting process.

The Commission is holding a series of public hearings through February 2002, to receive testimony from residents on how Council District boundaries should be drawn. (See schedule on reverse).

Following the public hearings, the Commission will create a map of proposed Council Districts and submit it to the City Council by March 2002. The City Council will approve a final map by June 30, 2002.

Who Are the Commissioners?

The Commissioners are leaders from the business community and non-profit sector. They were appointed by Los Angeles elected officials. Each City Councilmember appointed one Commissioner; the City Attorney and City Controller appointed one Commissioner each; the President of the City Council appointed two Commissioners; and the Mayor appointed three Commissioners.

Commissioners (Appointing Official)

John Emerson, Chair (*Councilmember Cindy Miscikowski*)
Jacquelyn Dupont-Walker, Vice Chair (*Councilmember Nate Holden*)
Dan Garcia, Vice Chair (*City Attorney Rocky Delgadillo*)

Steven Afriat (*Councilmember Ruth Galanter*)
Marsha L. Brown (*Mayor James Hahn*)
Richard Close (*former Councilmember Joel Wachs*)
Patricia Cook (*Councilmember Dennis Zine*)
Morrie Goldman (*Councilmember Hal Bernson*)
Gary Park (*Mayor James Hahn*)
Irma Rodriguez (*Councilmember Ed Reyes*)
David Roberti (*Councilmember Tom LaBonge*)
Nilza Serrano (*Councilmember Nick Pacheco*)
Juanita Tate (*Councilmember Jan Perry*)
Anthony Thigpenn (*Councilmember Mark Ridley-Thomas*)
Irene Tovar (*Mayor James Hahn*)
Ronald Turovsky (*Councilmember Jack Weiss*)
Arturo Vargas (*Council President Alex Padilla*)
Timothy Watkins (*Councilmember Janice Hahn*)
Daniel Weiss (*Councilmember Eric Garcetti*)
Tyree Wieder (*City Controller Laura Chick*)
Bob Winn (*Council President Alex Padilla*)

When is the Commission Holding Public Hearings? (Over).

Los Angeles City Council Redistricting Commission

Schedule of Public Hearings

Wednesday, February 6, 2002, 6:30-8:30 PM

Central City/Eastside

Occidental College

Thorne Hall

1600 Campus Rd., Eagle Rock

Saturday, February 9, 2002, 12 noon - 2 PM

South LA

University of Southern California

Salvatori Computer Science Center, Room 101

941 Bloom Walk

Monday, February 11, 2002, 6:30-8:30 PM

San Fernando Valley

Parkman Middle School

20800 Burbank Blvd., Woodland Hills

Wednesday, February 13, 2002, 6:30-8:30 PM

West LA

Daniel Webster Middle School

11330 Graham Place, West LA

Have Your Say!

How To Submit Testimony:

- *In person*, at one or more of the public hearings
- *Via email*, to redistricting@laccrc.lacity.org
- *Via fax*, to (213) 473-6425
- *Via US mail*, to Los Angeles City Council Redistricting Commission, 250 E 1st St., Suite 1005, Los Angeles, CA 90012

For More Information

- Contact Andrea Adleman
Director of Media and Community Relations
☎ (213) 473-4690
✉ aadleman@laccrc.lacity.org
- Call our hotline at (213) 473-4595
- Visit our website at www.lacitydistricts.org
- Join our email list by sending your request to ShapingOurCity@laccrc.lacity.org.

What is the Los Angeles City Council Redistricting Commission? (Over).

What Do You Have To Say About Your City Council District?

We Want To Hear From You!

Shaping Our City. The City of Los Angeles is preparing to map out new City Council districts that reflect the population changes in our City. The redistricting process is underway now and it only happens once every 10 years. We're counting on you to contribute to this important project. Join in and make your voice heard!

Community Hearing on Redistricting

Tuesday, January 22, 2002

6-8 PM

San Fernando High School
11133 O'Melveny St., San Fernando

Come and testify about your district. Tell us what unifies your area.

- How do the current Council District boundaries affect your sense of community?
- How should the lines be drawn to best keep communities together?
- Which neighborhoods should be grouped in the same district?
- Where does it make sense to draw the line?

This hearing is sponsored by the **Los Angeles City Council Redistricting Commission**, a 21-member body responsible for gathering public testimony and producing a map of new City Council districts. The Commission will submit its proposed map to the City Council by March 1, 2002 and the City Council will approve a final map by June 30, 2002.

"As a covered entity under Title II of the Americans with Disabilities Act, the City of Los Angeles does not discriminate on the basis of disability and, upon request, will provide reasonable accommodation to ensure equal access to its programs, services and activities. Sign language interpreters, assistive listening devices, or other auxiliary aids and/or services may be provided upon request. To ensure availability, your request should be received at least 72 hours in advance of the need. The TTY/TDD phone number is (213) 978-0155. For more information call (213) 473-4595. For updated meeting schedules please visit our web site at www.cityofla.org"

Redistricting: Shaping Our City.

213.473.4595

www.lacitydistricts.org

Los Angeles City Council Redistricting Commission: John Emerson (Chair) • Jacquelyn Dupont-Walker (Vice Chair) • Dan Garcia (Vice Chair) • Steven Afriat • Marsha L. Brown • Richard Close • Patricia Cook • Morrie Goldman • Gary Park • Irma Rodriguez • David Roberti • Nilza Serrano • Juanita Tate • Anthony Thigpenn • Irene Tovar • Ronald Turovsky • Arturo Vargas • Timothy Watkins • Daniel Weiss • Tyree Wieder • Bob Winn

시의회 지역구 재조정에 관한 의견이 있으십니까?

여러분의 고견을 듣고자 합니다!

우리 시의 새모습, 로스앤젤레스 시에서는 우리 시의 인구변화에 따른 새로이 시의원 지역구를 조정하기 위해 준비 중입니다. 매 10년마다 한번씩 실시되는 이 지역구 재조정은 현재 진행중이며, 이 중요한 시업에 여러분의 도움을 기대하고 있습니다. 부디 참석해 주셔서 여러분의 의견을 알려주시기 바랍니다!

지역구 재조정에 관한 커뮤니티 공청회

2002년 1월 8일(화요일)

오후 6시 30분 - 8시 30분

동양선교교회/ 424 N. Western Ave., Koreatown

참석하셔서 여러분의 거주지역에 대해, 또 왜 한 지역구가 속해야 하는 지 말씀해 주십시오.

- * 현 시의원 지역구가 여러분의 커뮤니티에 어떤 영향을 주고 있습니까?
- * 여러분의 커뮤니티를 한 지역구로 통합하기 위해 어떻게 경계선을 설정해야 할까요?
- * 한 지역구에 포함되어야 할 지역사회는 어떤 곳들이 있나요?
- * 지역구 경계선의 바람직한 위치는?

이번 공청회는, 지역구 재조정을 위한 주민들의 의견을 청취하고 새로운 시의회 지역구 지도를 마련하기 위해 설립되었으며, 21명의 자문위원으로 구성된 로스앤젤레스 시의 지역구 재조정 위원회에서 주최합니다. 이 위원회에서는 오는 2002년 3월 1일까지 시의회에 새로이 재조정 된 시의회 지역구 지도를 제출하게 되며, 시의회에서는 이 시안을 기초로 오는 6월 30일까지 지역구 재조정 안을 확정짓게 됩니다.

* 미국 장애인 법 타이틀 II를 준수하기 위해, 로스앤젤레스 시에서는 장애인들을 차별하지 않으며, 필요한 경우 시의 프로그램이나 서비스, 또 기타 사업에 참여할 수 있도록 도움을 드리고 있습니다. 미리 요청하시면, 수화통역사는 물론, 보청기를 비롯한 각종 도움을 드릴 수가 있습니다. 필요한 도움을 드리기 위해 적어도 3일 전에는 이를 담당자에게 알려주시기 바랍니다. TTY/TDD 전화번호는 (213) 978-0165이며, 기타 문의는 (213) 473-4595. 기타 모임 일정이나 정보는 www.cityofla.org의 웹사이트를 방문 하셔서 알아보실 수가 있습니다.

지역구 재조정: 우리 시의 새 모습

213-473-4595

www.cityofla.org/redistricting

로스앤젤레스 시의회 지역구 재조정 위원회: 존 에머슨(의장), 제크린 듀폰-워커(부의장), 맨 가르시아(부의장), 스티븐 아프리앗, 리차드 클로우스, 패트리샤 쿡, 모리 골드먼, 게리 박, 에마 로드리게즈, 데이빗 로버티, 날자 세라노, 후아니타 테이트, 앤토니 톱펜, 아이린 토바, 로 날드 투로브스키, 아트로 비가스, 티모시 윌킨스, 대니얼 와이즈, 타이리 워더, 밥 윈

Formando Nuestra Ciudad

Ya Tenemos un Mapa Propuesto de Los Distritos Nuevos del Concejo de Los Ángeles

Díganos: ¿Qué Opina Usted?

La ciudad de Los Ángeles está en proceso de dividir los nuevos distritos del Concejo Municipal que reflejan los cambios de la población en la última década según el censo. Este proceso se está llevando acabo actualmente y sólo ocurre cada 10 años. Estamos contando con su participación durante este proceso tan importante. ¡Participe y haga su voz contar!

Audiencia de la Comunidad

Sábado 9 de febrero, 2002

12 mediodía - 2 PM

University of Southern California

Salvatori Computer Science Center, Room 101

941 Bloom Walk

- ¿Refleja este mapa un sentido de comunidad en su área?
- ¿Por qué o por qué no?
- ¿Qué cambios propondría usted?

Esta audiencia es patrocinada por **la Comisión de Redistribución de Distritos del Concejo de la Ciudad de Los Ángeles**, un cuerpo de 21 miembros responsable de recolectar testimonio público y de producir un mapa de los distritos nuevos del Concejo de la ciudad. La Comisión someterá su propuesta al Concejo de la ciudad antes del 1 de marzo, 2002 y el Concejo de la ciudad aprobará un mapa final antes del 30 de junio, 2002.

"La Ciudad de Los Angeles, entidad protegida bajo Título II de la Ley para Personas con Incapacidades, no discrimina a personas con incapacidades y, a petición, proveerá facilidades razonables de fácil acceso a sus programas, servicios y actividades. Se podrá proveer interpretes que hablan por señas, audífonos, u otro equipo y/o servicio para asistirle, a petición. Su petición deberá ser recibida con 72 horas de anticipo para asegurar la disponibilidad del equipo y/o servicio. El número de teléfono del TTY/TDD es el (213) 978-0155. Para recibir más información llame al (213) 473-4595. Favor de visitar nuestra página de Internet para el horario actualizado de las reuniones: www.cityofla.org."

Redistricting: Shaping Our City.

213.473.4595

www.lacitydistricts.org

Los Angeles City Council Redistricting Commission: John Emerson (Chair) • Jacquelyn Dupont-Walker (Vice Chair) • Dan Garcia (Vice Chair) • Steven Afriat • Marsha L. Brown • Richard Close • Patricia Cook • Morrie Goldman • Gary Park • Irma Rodriguez • David Roberti • Nilza Serrano • Juanita Tate • Anthony Thigpenn • Irene Tovar • Ronald Turovsky • Arturo Vargas • Timothy Watkins • Daniel Weiss • Tyree Wieder • Bob Winn

Appendix O: Partial List of Print Media Coverage

Media Outlet	Date	Headline	Type of Story
Los Angeles Times	7/19/01	New All-Valley District Backed	News
Los Angeles Times	9/22/01	Redistricting Panel Selected	News
Daily News	9/22/01	Hahn, Padilla Name Redistrict Panel Choices	News
LA Downtown News	10/15/01	Dossier	Newsbrief
Los Angeles Times	10/17/01	Complaints Greet Redistricting Panel	News
Daily News	10/17/01	City Redistricting Starts	News
Daily News	10/21/01	Making History Commission tackles Redistricting	Op-ed
CityWatch	11/12/01	Redistricting Commission Elects Executive Director and Defines its Role	Online News
CityWatch	11/19/01	Redistricting a Complicated Business	Online News
Washington Post	11/24/01	LA Politics Being Turned Inside Out	News
Korea Daily	11/28/01	N/A *	News
Valley News Group	12/13/01	Redistricting Meeting Held in Valley	Newsbrief
Jewish Journal	12/14/01	Lines of Fairness	Op-ed
Daily News	12/16/01	The Numbers Game	News
Daily News	12/16/01	Daily News LINE ("question of the day")	N/A
CityWatch	12/17/01	Redistricting Commissions off to a Slow Start	Online News
Los Angeles Business Journal	12/17/01	Review & Preview: Mapmakers	Newsbrief
Daily News	12/17/01	Pie-chart of public response to "question of the day"	N/A
Daily News	12/18/01	Panel hearing to discuss map	Newsbrief
Daily News	12/19/01	Playing the numbers	Editorial
LA Independent	12/19/01	N/A *	Newsbrief
Daily News	12/19/01	Actual data	Letter to Editor
Daily News	12/20/01	Latino group shows its district plan	News
Los Angeles Times	12/20/01	Latinos urge new council boundaries	Newsbrief
Daily News	12/21/01	City urged to use undercount	News
Los Angeles Times	12/21/01	Panel is Urged to Offset Census Undercount	News
Los Angeles Times	12/21/01	Redistricting Plan Urged to Revise Data	Newsbrief
LA Independent	1/2/02	N/A *	N/A *
LA Downtown News	1/7/02	Redistricting Commission	Calendar listing
CityWatch	1/7/02	Frank Cardenas is a Man on a Mission	Online News
CityWatch	1/7/02	Redistricting Commission flyer	Online News
Daily Breeze	1/8/02	Galanter begins effort to preserve 6th District boundaries	News
LA Independent	1/9/02	Redistricting Commission begins work on its task	News
Korea Times	1/9/02	N/A *	News
Korea Daily	1/9/02	N/A *	News
Foothill Leader	1/12/02	Public hearing to address City Council redistricting	Newsbrief
Los Angeles Business Journal	1/14/02	Westside Clout Diminished in Redistricting Plans	News

Media Outlet	Date	Headline	Type of Story
Daily News	1/18/02	Redistricting hearing set	Newsbrief
Foothill Leader	1/19/02	Groups Push for Foothill District	News
CityWatch	1/22/02	Redistricting Commission Draws a Crowd in South Los Angeles	Online News
Los Angeles Garment & Citizen	1/23/02	Ethnic Split for Downtown?	News
LA Independent	1/23/02	Redistricting public hearing	Calendar listing
La Opinión	1/25/02	Piden reunir vecindario dividido en dos distritos	News
LA Weekly	1/25/02	Redistricting Revulsion	News
Associated Press	1/27/02	Hispanics could gain more clout in Los Angeles redistricting	News
Los Angeles Times	1/27/02	Latinos May Gain Majority in Another District	News
Daily News	1/27/02	Valley may get another district	News
Daily Breeze	1/27/02	Valley may get Westside district	News
La Opinión	1/28/02	Piden crear un quinto distrito latino en LA	News
Daily News	1/30/02	Fair Representation	Editorial
LA Independent	1/30/02	Commission recommends additional Valley Council district	News
Los Angeles Garment & Citizen	1/30/02	Pacheco: Extend 14th District to Grand Avenue	News
Eastern Group Publications	1/31/02	Los Angeles Drafts Redistricting Plans	News
Daily News	2/1/02	Valley VOTE Takes Stand on LA Map	News
Larchmont Chronicle	2/1/02	Tom LaBonge Names Roberti to Commission	News
Los Angeles Times	2/3/02	Proposal Calls for Giving a 5th Council District to Valley	News
Daily News	2/3/02	Panel releases proposed district map	News
Daily Breeze	2/3/02	New coastal district outlined	News
La Opinión	2/3/02	Delinean los nuevos distritos	News
Daily News	2/5/02	Two out of three	Editorial
Daily News	2/6/02	Candidates face off over representation	News
Los Angeles Times	2/6/02	Cardenas, Greuel Are Parks Foes	News
Los Angeles Garment & Citizen	2/6/02	Pacheco to CCA: No Se Puede	News
LA Independent	2/7/02	Out of the loop	Letter to Editor
LA Independent	2/7/02	Council redistricting draft map combines 6th, 11th districts	News
Daily News	2/7/02	District layout blasted	News
Los Angeles Times	2/7/02	Smoke-Free Redistricting	Editorial
Argonaut	2/7/02	Proposed "Coastal" LA City Council District includes portions of 6th and 11th	News
Argonaut	2/7/02	LA Council redistricting proposal could disenfranchise thousands of Marina-adjacent residents, Bowen says	News
Watts Times	2/7/02	Local Redistricting: Is It About Representation or Robbing Assets?	Op-ed
Los Angeles Sentinel	2/7/02	Local Redistricting: Is It About Representation or Robbing Assets?	Op-ed
Jewish Journal	2/8/02	A Map is a Mirror	Op-ed
Los Angeles Times	2/9/02	Gerrymandering for Ethnic Majorities	Letter to Editor
Los Angeles Times	2/9/02	Valley District Remap Being Rethought	News
La Opinión	2/10/02	Dan apoyo a nuevo mapa de distritos	News
Daily News	2/10/02	Alternate to unpopular district proposed	News

Media Outlet	Date	Headline	Type of Story
LA Downtown News	2/11/02	Council Turf Wars Besiege Downtown	News
Los Angeles Business Journal	2/11/02	Undeclared Voters Will Have Free Rein in 2002 Primary	Column
Daily News	2/12/02	Link neighbors, city mappers told	News
Los Angeles Times	2/12/02	Residents Seek to Keep Candidates in District	Newsbrief
Los Angeles Times	2/12/02	New Map Includes Both Candidates	News
LA Independent	2/13/02	Proposed coastal district isn't big enough for Galanter and Miscikowski	News
Los Angeles Times	2/13/02	Redistricting May Be Delayed	News
Daily News	2/13/02	More Proof that L.A. Just Doesn't Work	Op-ed
LA Independent	2/13/02	Proposed coastal district isn't big enough for Galanter and Miscikowski	News
Los Angeles Garment & Citizen Wave	2/13/02	Reyes Wants Convention Center, Cathedral; Cardinal Backs Perry	News
Daily Breeze	2/14/02	Downtown on Pacheco's list	News
LA Weekly	2/14/02	Candidates' backers at hearing	News
	2/14/02	Unstuck	Letter to Editor
Los Angeles Business Journal	2/18/02	Councilmembers Wrangling to Keep Downtown on Their Side	Column
LA Independent	2/20/02	Council expected to extend redistricting deadline	News
LA Independent	2/27/02	Redistricting map being refined by commission	News
Larchmont Chronicle	3/1/02	Comments accepted on Fourth District boundaries	News
Los Angeles Sentinel	3/7/02	Holden Blasts Controversial Council Redistricting Proposal	News
Daily Breeze	3/8/02	Plan would retain Galanter	News
Daily News	3/8/02	New L.A. map plan whips up debate	News
Korea Times	3/8/02	N/A*	News
Daily News	3/10/02	Put people first	Editorial
LA Independent	3/13/02	Several versions of new district maps circulating	News
Daily News	3/14/02	Redistricting battle rages on	News
Daily News	3/15/02	N/A	Editorial Cartoon
Daily News	3/15/02	Serving the public	Editorial
Daily News	3/16/02	Panel releases map options	News
Los Angeles Business Journal	3/18/02	Redistricting Compromise?	Column
Los Angeles Times	3/19/02	Redistricting Options Offered	News
Daily News	3/23/02	Vote set on Valley's District 2	News
Daily Breeze	3/23/02	LAX may be out of district	News
La Opinión	3/24/02	Redistribución de Distritos: Una prueba de liderazgo	Op-ed
Los Angeles Times	3/27/02	Clear Winners in L.A. Redistricting Plan	News
Daily News	3/27/02	Extra council seat set for Valley	News
Daily Breeze	3/27/02	Galanter nears shift to Valley	News
La Opinión	3/28/02	Presentan nuevo mapa de distritos municipales	News
La Opinión	3/28/02	Un plan racional para LA	Editorial
Daily News	3/28/02	Sharing power fairly	Editorial
Argonaut	3/28/02	L.A. Council redistricting panel votes to move Galanter district to San Fernando Valley	News

Media Outlet	Date	Headline	Type of Story
Los Angeles Times	3/28/02	Remap Goes to Council	News
Los Angeles Times	3/28/02	Greuel's Push Helped Forge Districting Plan	News
Daily News	3/28/02	Council gets district plan	News
Daily Breeze	3/28/02	City Council still split over redistricting plan	News
Daily News	3/29/02	Creating 5th Valley district top priority of citizens panel	News
Daily Breeze	3/30/02	Galanter upsets LAX opponents	News
Daily News	3/30/02	Schultz wants Van Nuys to form own city	News
Los Angeles Times	3/31/02	Lines in the Valley Sand Underscore L.A.'s Future	Op-ed
Daily News	3/31/02	This council map is based on principles	Op-ed
LA Downtown News	4/1/02	Split Decision	Newsbrief
Los Angeles Garment & Citizen	4/2/02	Fight over City Council Boundaries Downtown Continues	News
Daily News	4/3/02	Redistricting	Letter to Editor
LA Independent	4/3/02	Commission hands off redistricting to council	News
Daily Breeze	4/4/02	Galanter finds merit in redistricting	News
Los Angeles Sentinel	4/4/02	Council's New Redistricting Plan Preserves African American Representation	News
Jewish Journal	4/5/02	A District Divided	News

Notes:

* N/A: This information was not available when this report was published. A full compilation of outreach materials, published as a separate report, will include any available updates.

Broadcast media coverage (partial list): "Local Talk" on Adelphia Cable; KCBS TV; radio stations KNX, KFVB, KPFK, Radio Seoul, and Radio Korea; several Korean-American TV stations.

Paid advertising: Wave Community Newspapers, LA Independent Newspaper Group, Los Angeles Sentinel, LA Watts Times, Eastern Group Publications, La Opinión, Daily Breeze, San Fernando Sun.

Appendix P: Overview of Documents Comprising the Historical Record of Commission Proceedings

Numerous documents provide a written record of the City's redistricting process. They include, but are not limited to, the following:

- Meeting notices and flyers
- Press releases
- Agendas
- Hand-out materials of various types
- District and City Maps
- Sign-in sheets
- Hearing transcripts and audio tapes of all verbal testimony
- Meeting minutes
- Letters and other forms of written testimony received by the Commission and its staff
- Plans submitted by individuals and organizations
- Staff analysis of plans
- Commission staff and City Attorney reports